CHRISTIAN PESCHECK

DIE GERMANISCHEN BODENFUNDE DER RÖMISCHEN KAISERZEIT IN MAINFRANKEN

TAFELN

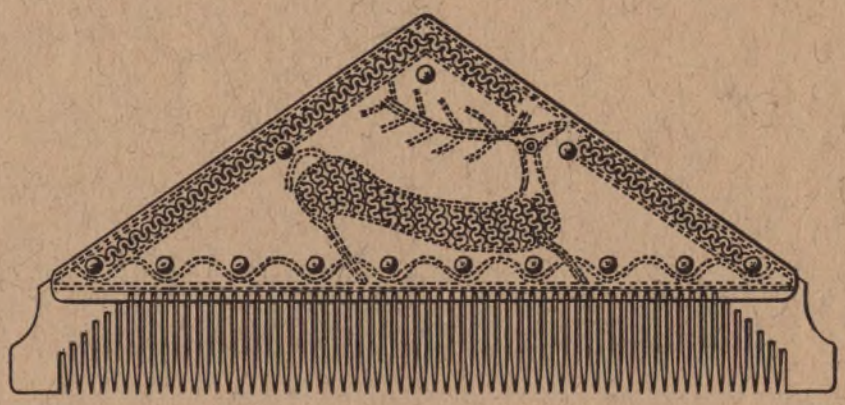

C·H·BECK'SCHE VERLAGSBUCHHANDLUNG

MÜNCHNER BEITRÄGE
ZUR VOR- UND
FRÜHGESCHICHTE

Herausgegeben von Joachim Werner

Die bisher erschienenen Bände:

1 Günther Haseloff
Der Tassilo-Kelch

2 Joachim Werner
Das alamannische Fürstengrab von Wittislingen

3 Josef Keim und Hans Klumbach
Der römische Schatzfund von Straubing
(2. Auflage)

4 Friedrich Holste
Die bronzezeitlichen Vollgriffschwerter Bayerns

5 Otto Kunkel
Die Jungfernhöhle bei Tiefenellern
Eine neolithische Kultstätte auf dem Fränkischen Jura bei Bamberg

6 Hermann Müller-Karpe
Die Vollgriffschwerter der Urnenfelderzeit aus Bayern

7 Joachim Werner (Hrsg.)
Studien zu Abodiacum – Epfach

8 Joachim Werner (Hrsg.)
Der Lorenzberg bei Epfach
Die spätrömischen und frühmittelalterlichen Anlagen

9 Günter Ulbert
Der Lorenzberg bei Epfach
Die frührömische Militärstation

10 Gerhard Bersu
Die spätrömische Befestigung „Bürgle“ bei Gundremmingen

11 Jochen Garbsch
Die norisch-pannonische Frauentracht im 1. und 2. Jahrhundert

12 Jochen Garbsch (Hrsg.)
Der Moosberg bei Murnau

13 Hermann Dannheimer
Epolding = Mühlthal
Siedlung, Friedhöfe und Kirche des frühen Mittelalters

MÜNCHNER BEITRÄGE
ZUR VOR- UND FRÜHGESCHICHTE

Herausgegeben von Joachim Werner

BAND 27

VERÖFFENTLICHUNG DER KOMMISSION
ZUR ARCHÄOLOGISCHEN ERFORSCHUNG DES
SPÄTRÖMISCHEN RAETIEN
DER BAYERISCHEN AKADEMIE DER WISSENSCHAFTEN

In Verbindung mit dem
Bayerischen Landesamt für Denkmalpflege

C. H. BECK'SCHE VERLAGSBUCHHANDLUNG
MÜNCHEN

CHRISTIAN PESCHECK

DIE GERMANISCHEN BODENFUNDE DER RÖMISCHEN KAISERZEIT IN MAINFRANKEN

Mit Beiträgen von

KURT GERHARDT, HANS-JÜRGEN HUNDT
DIETER TIMPE

TAFELN

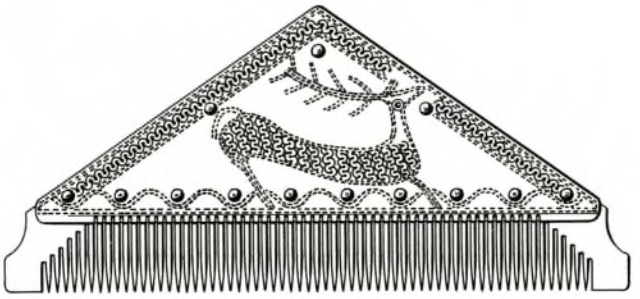

C. H. BECK'SCHE VERLAGSBUCHHANDLUNG
MÜNCHEN

Mit 25 Abbildungen im Text und 161 Tafeln
Zugehörig ist ein Textband

CIP-Kurztitelaufnahme der Deutschen Bibliothek

Pescheck, Christian
Die germanischen Bodenfunde der römischen Kaiserzeit in Mainfranken. – 1. Aufl. – München: Beck, 1978.
(Münchner Beiträge zur Vor- und Frühgeschichte; Bd. 27)
ISBN 3 406 00497 0

ISBN 3 406 00497 0

Gedruckt mit Mitteln der Bayerischen Akademie der Wissenschaften
und der Stiftung zur Förderung der Wissenschaften in Bayern
© C. H. Beck'sche Verlagsbuchhandlung (Oscar Beck) München, 1978
Satz und Druck des Textbandes und Bindung: Passavia Passau
Druck des Tafelbandes: Graph. Anstalt Ernst Wartelsteiner Garching-Hochbrück
Printed in Germany

TAFELN

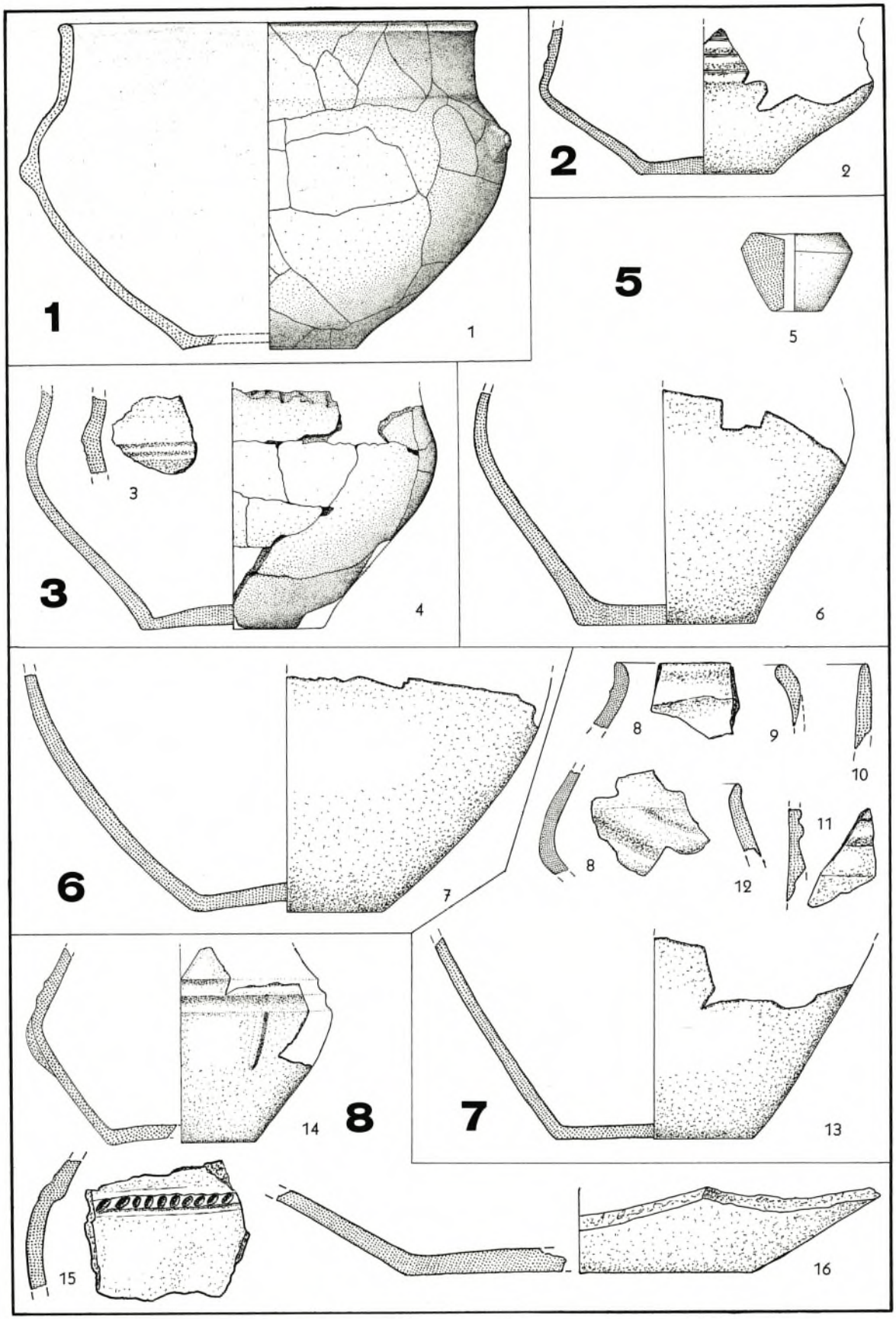

Altendorf (1), Grab 1–8.
Ton. 1.2.4.6.7.13.14 M. 1 : 4, sonst M. 1 : 2.

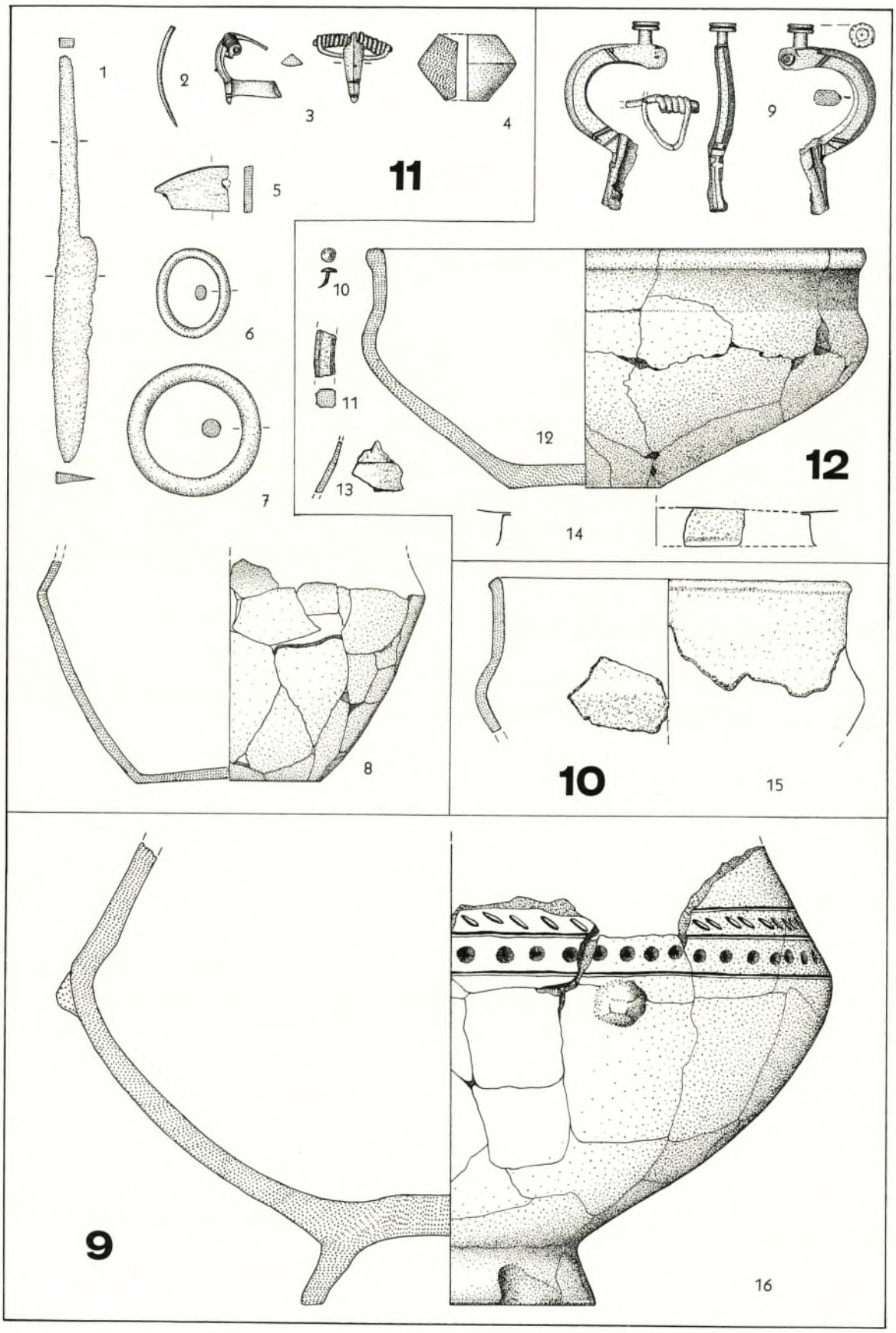

Altendorf (1), Grab 9–12.
1 = Eisen, 2.3.6.7.9–11.13.14 = Bronze, 5 = Geweih, sonst Ton. 8.15 M. 1 : 4, sonst M. 1 : 2.

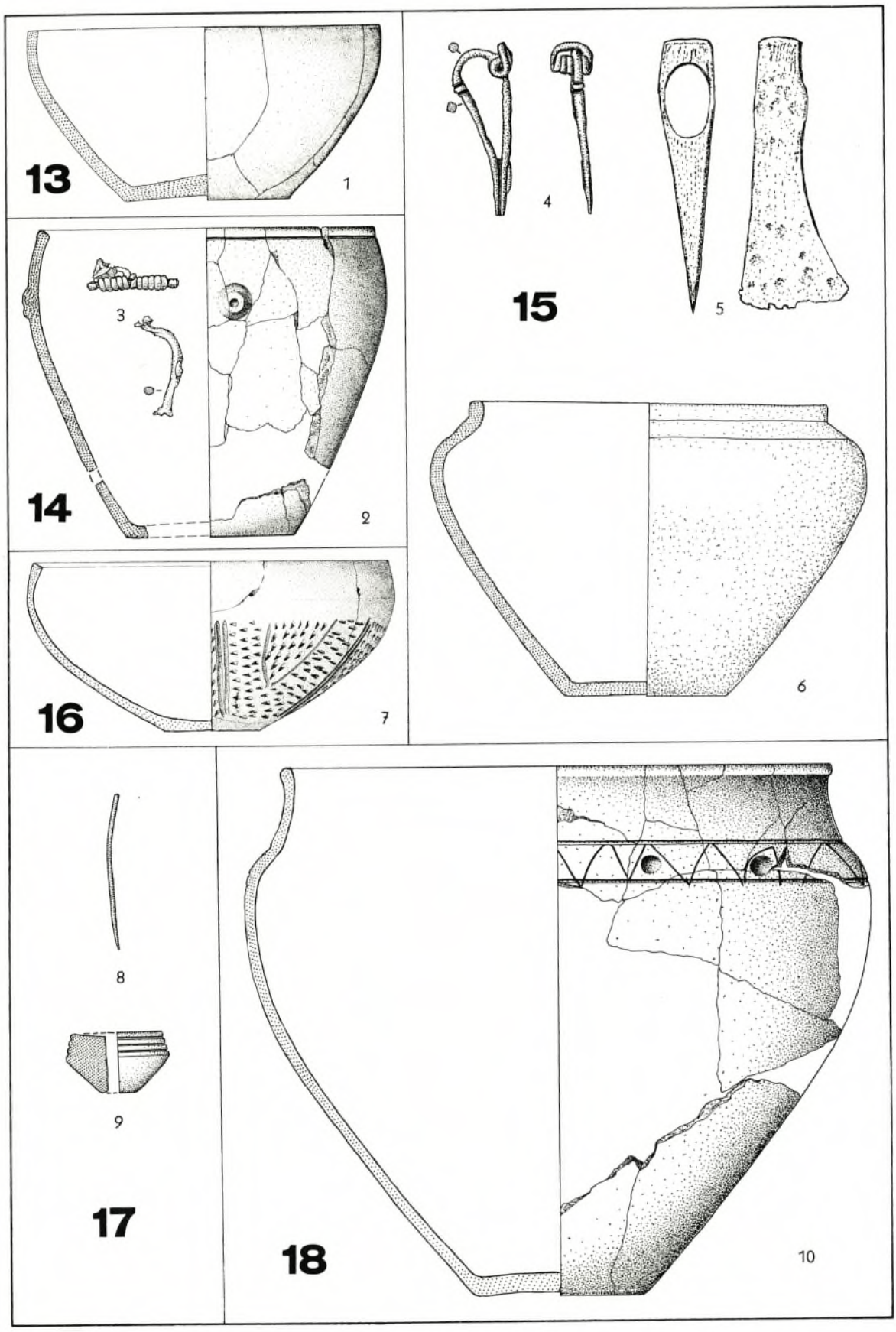

Altendorf (1), Grab 13–18.
3.8 = Bronze, 4.5 = Eisen, sonst Ton. 1.2.6.7 M. 1 : 4, sonst M. 1 : 2.

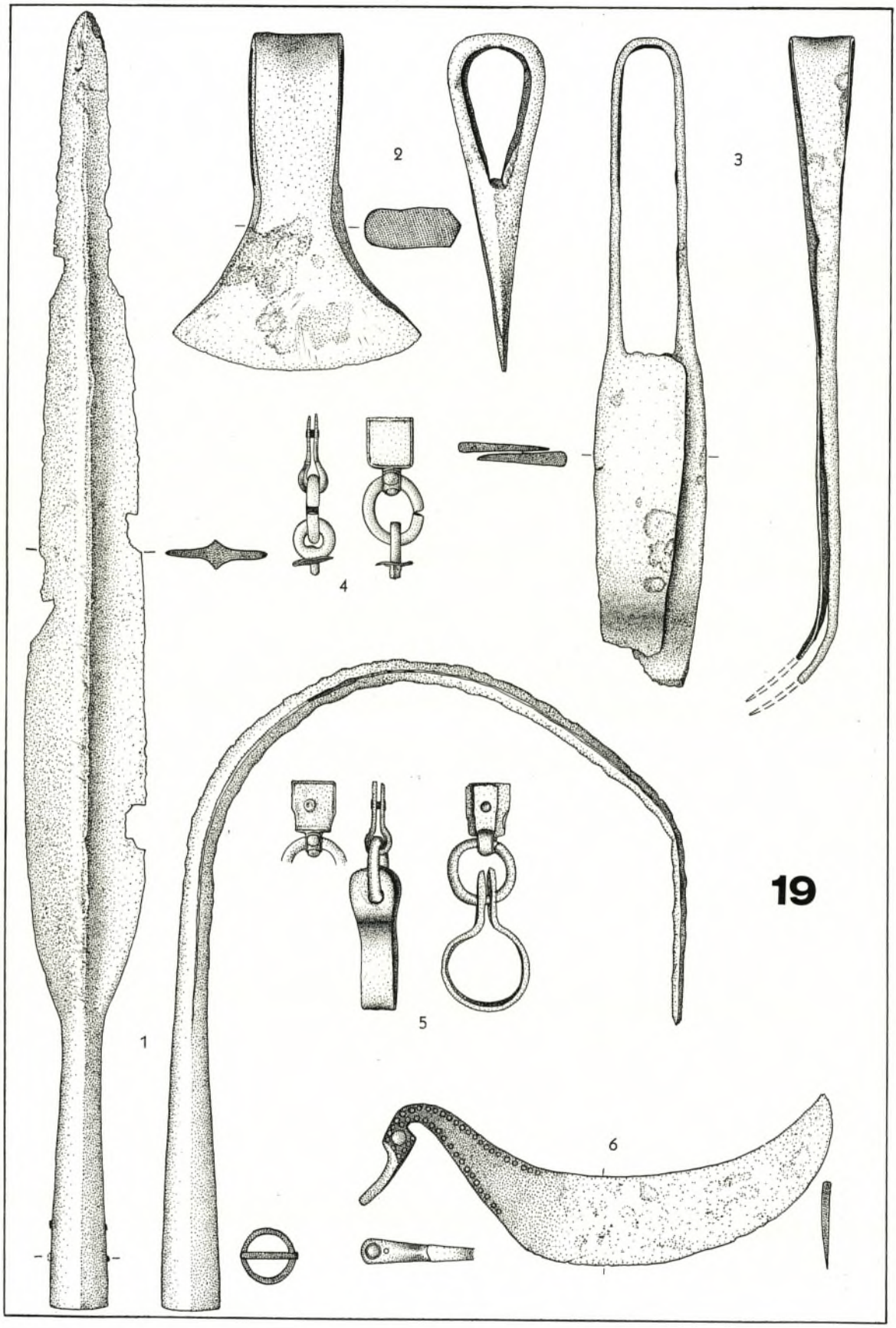

Altendorf (1), Grab 19.
4 = Eisen mit Bronze, sonst Eisen. M. 1 : 2.

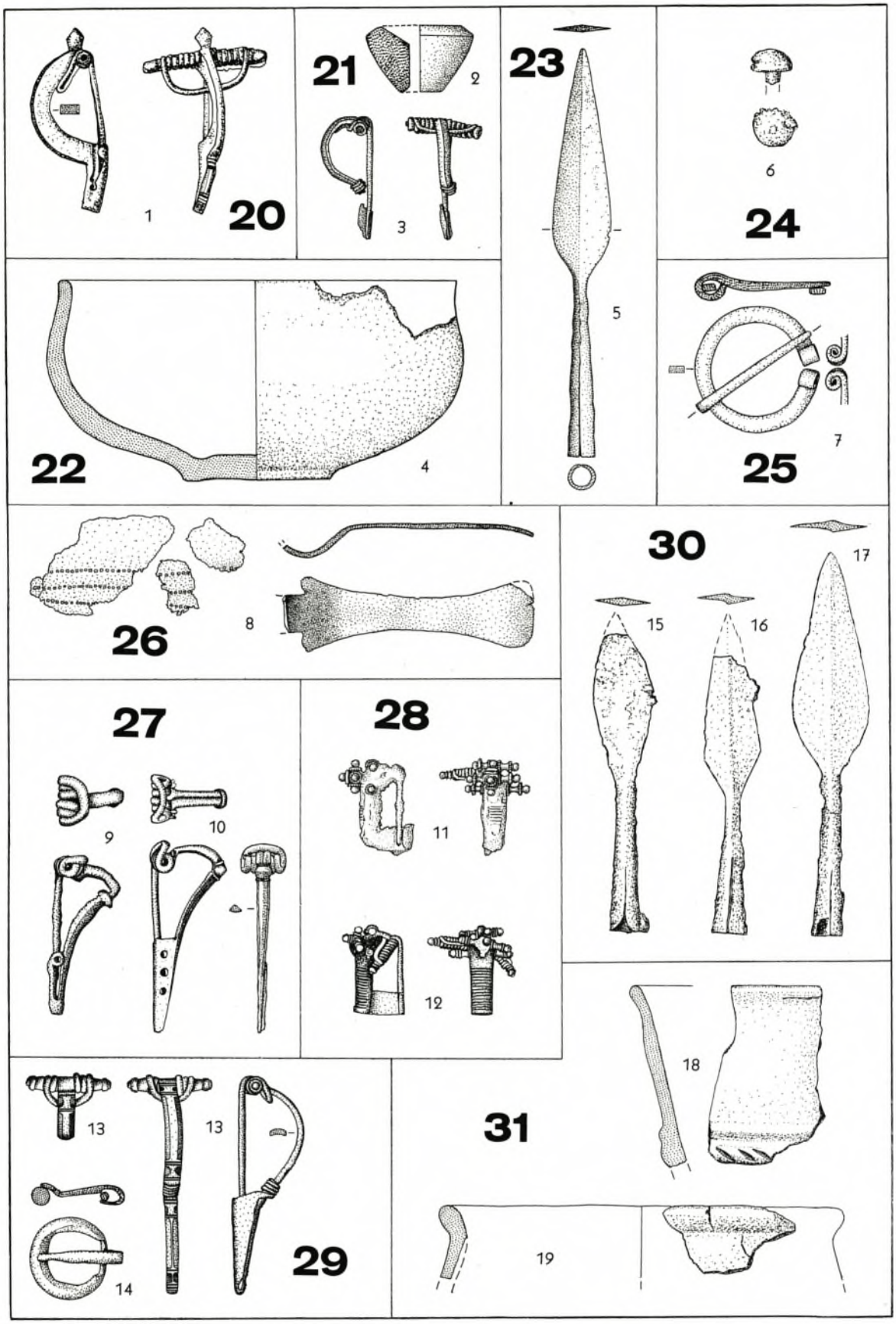

Altendorf (1), Grab 20–31.
1.3.8.10.13.14 = Bronze, 5–7.9.11.12 (mit Silber). 15–17 = Eisen, 2.4.18.19 = Ton. M. 1 : 2.

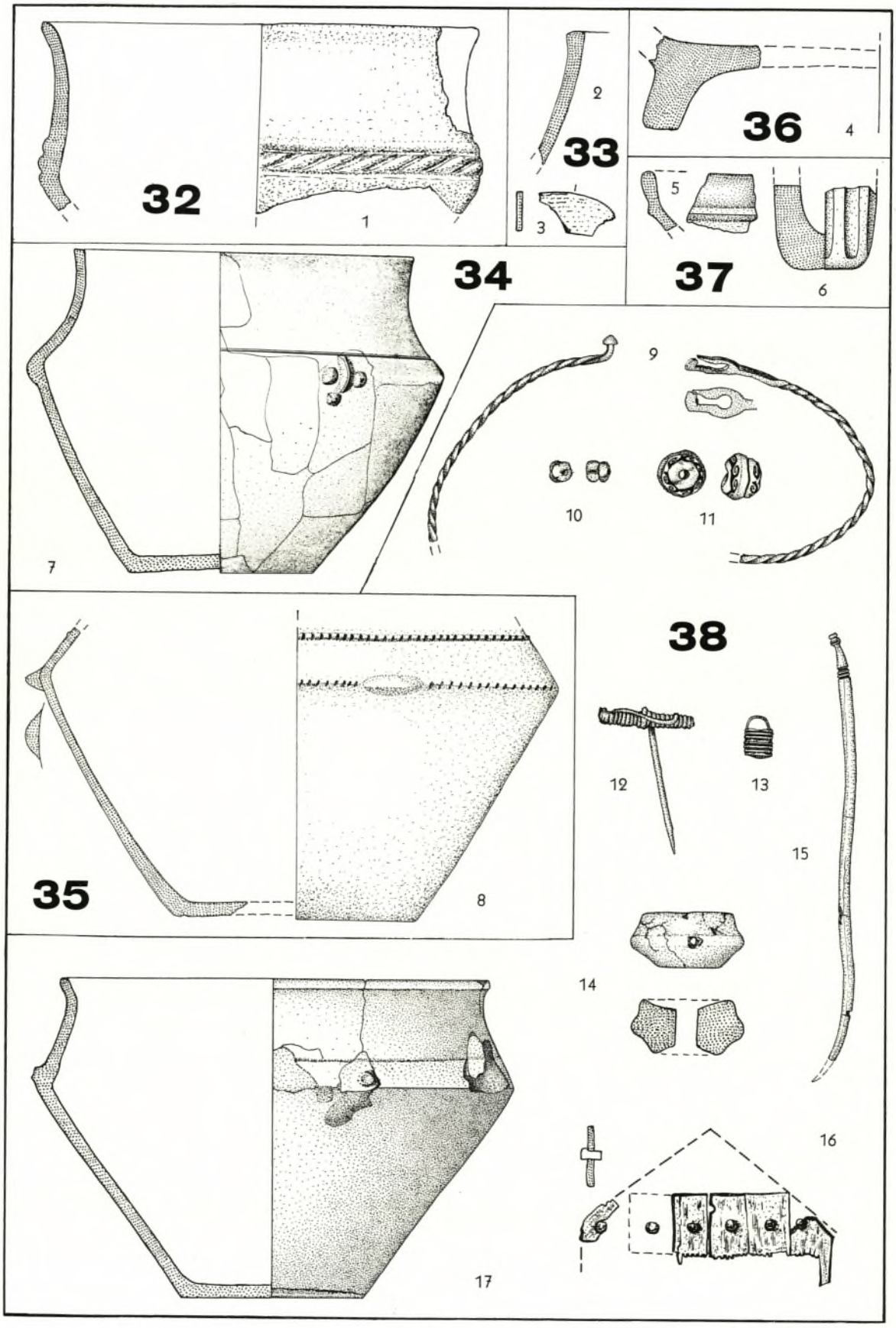

Altendorf (1), Grab 32–38.
3.16 (mit Bronze) = Geweih, 6.10.11 = Glas, 9.12 = Bronze, 13 = Eisen, 15 = Knochen, sonst Ton.
7.8.17 M. 1 : 4, sonst M. 1 : 2.

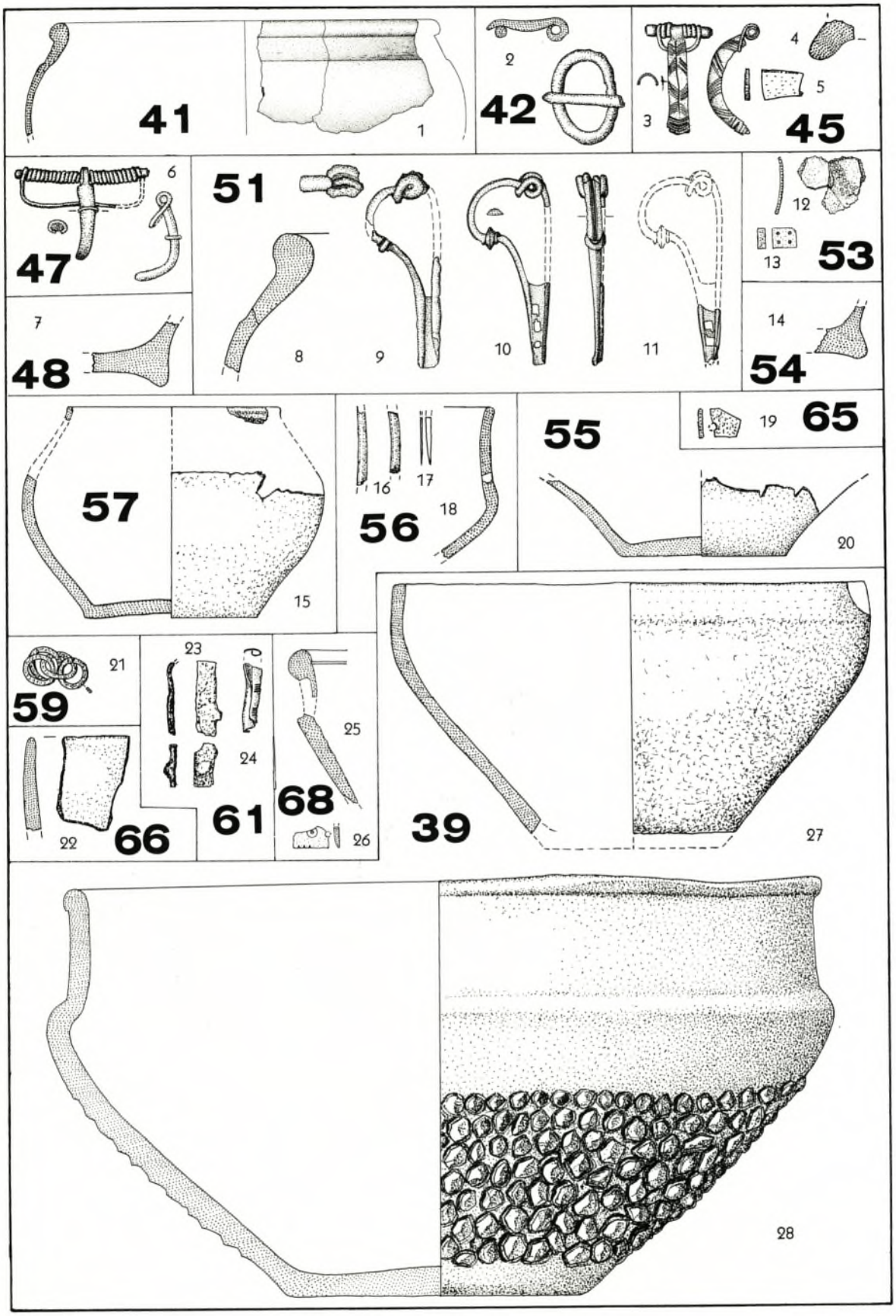

Altendorf (1), Grab 39–69.
3.6.10.11.24 = Bronze, 2.9.21.23 = Eisen, 5.17.19.26 = Geweih, 13.16 = Knochen, 12 = Silber, sonst Ton.
1.15.20.25.27 M. 1 : 4, sonst M. 1 : 2.

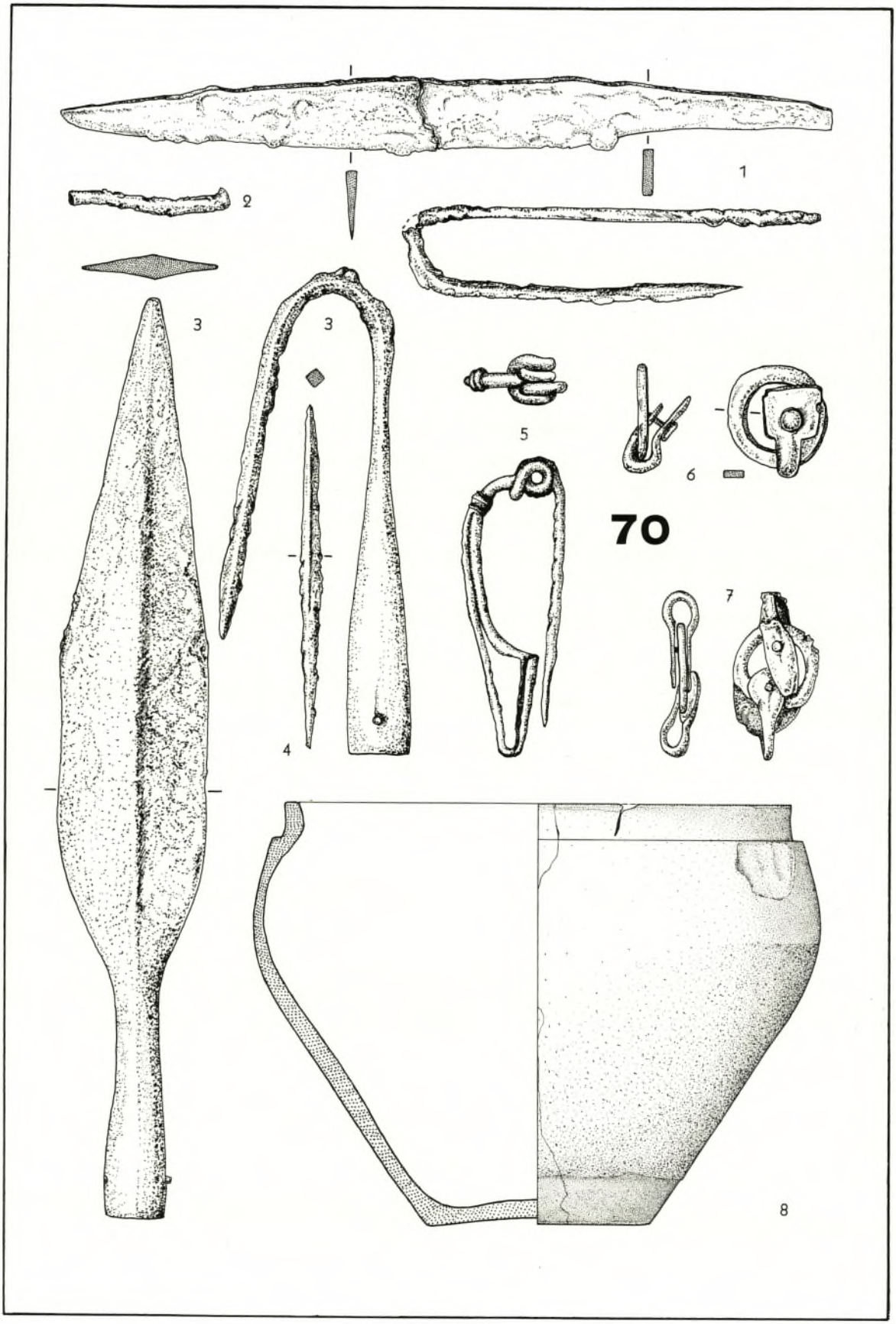

Altendorf (1), Grab 70.
1–7 = Eisen, 8 = Ton. 8 M. 1 : 4, sonst M. 1 : 2.

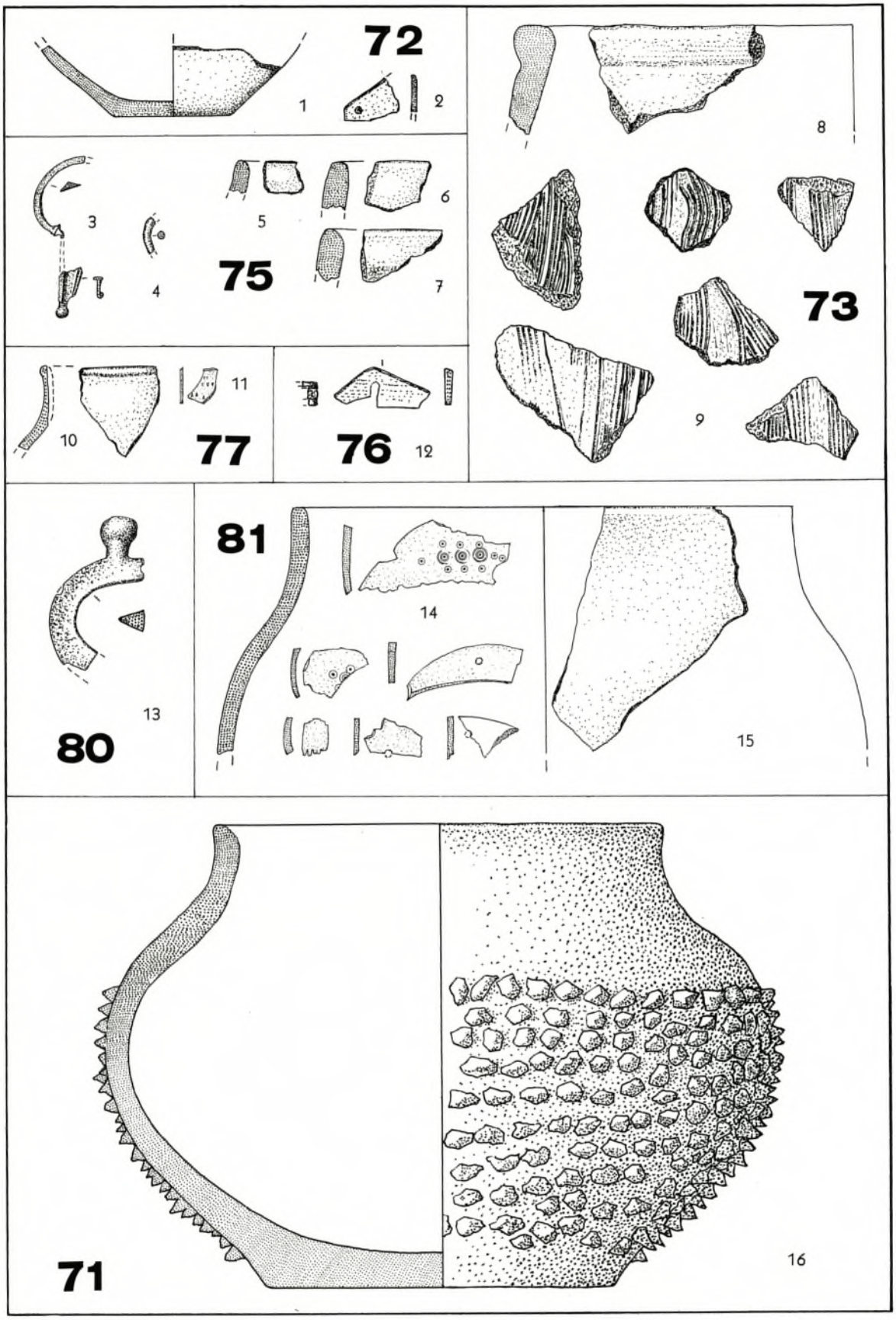

Altendorf (1), Grab 71–73, 75–78, 80–81.
2 (mit Bronze). 11.12 (mit Eisen). 14 = Geweih, 3.4.13 = Bronze, sonst Ton. 1 M. 1 : 4, sonst M. 1 : 2.

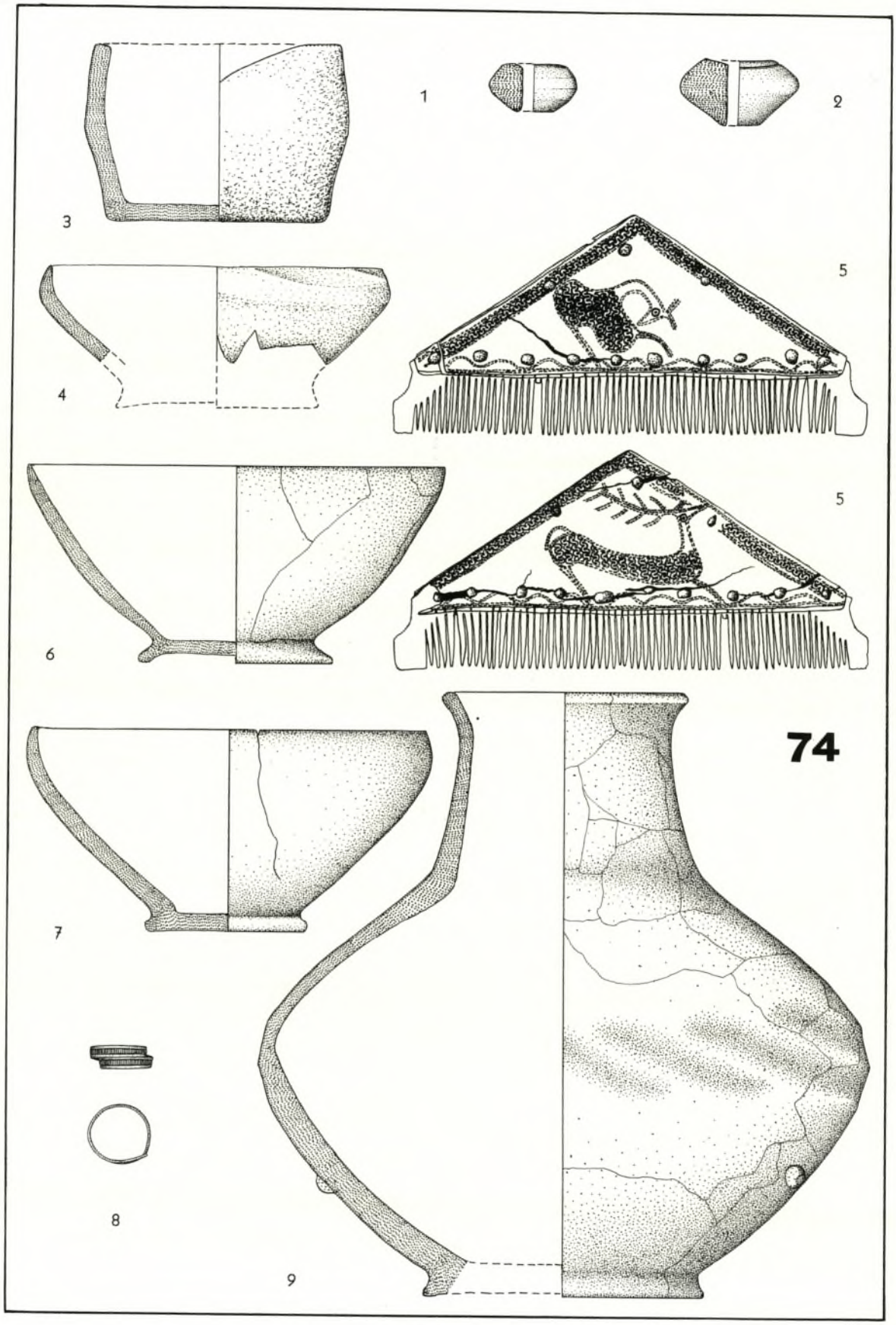

Altendorf (1), Grab 74.
5 = Geweih mit Eisen, 8 = Bronze, sonst Ton. M. 1 : 2.

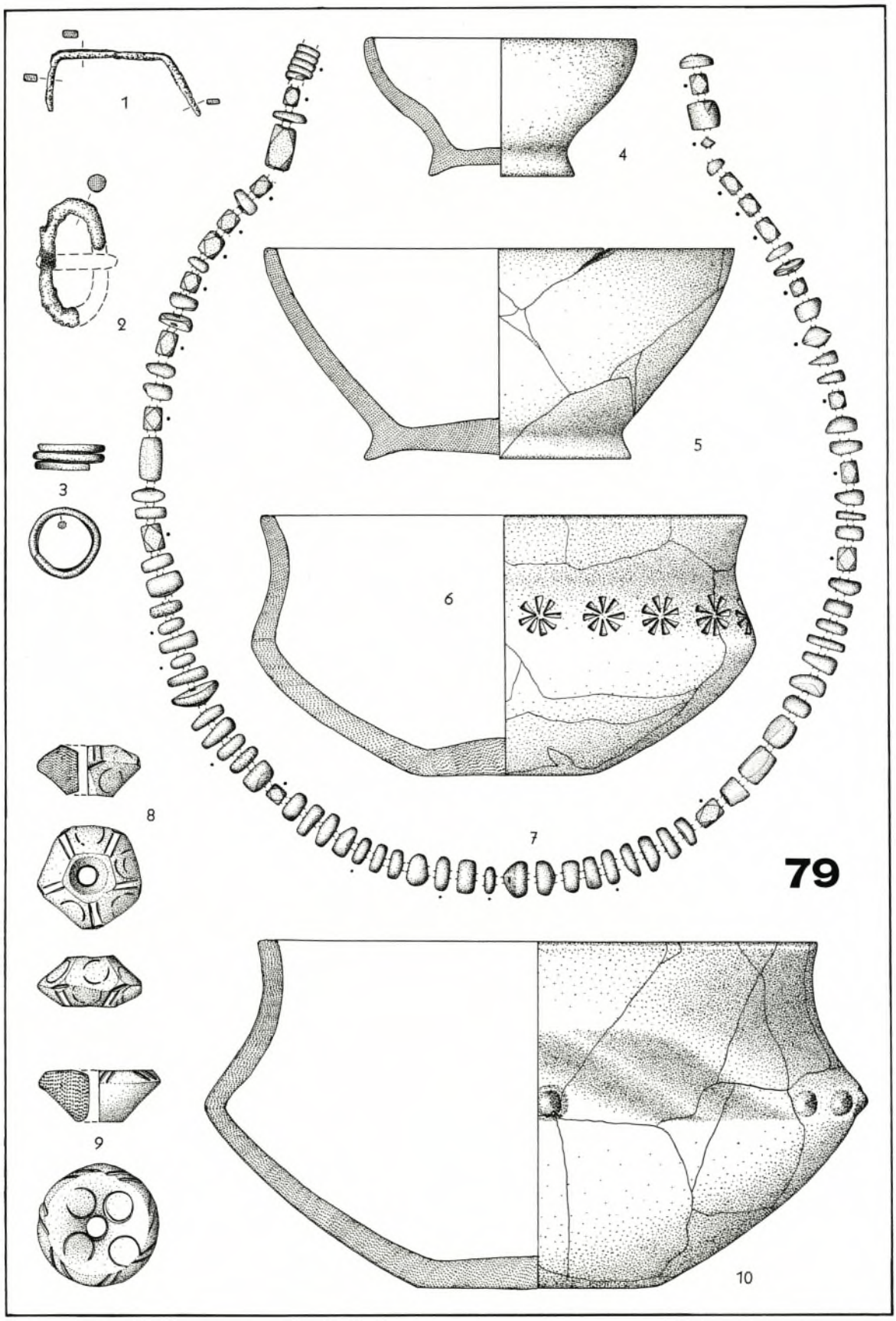

Altendorf (1), Grab 79.
1.2 = Eisen, 3 = Silber, 7 = Bernstein und Glas, sonst Ton. M. 1 : 2.

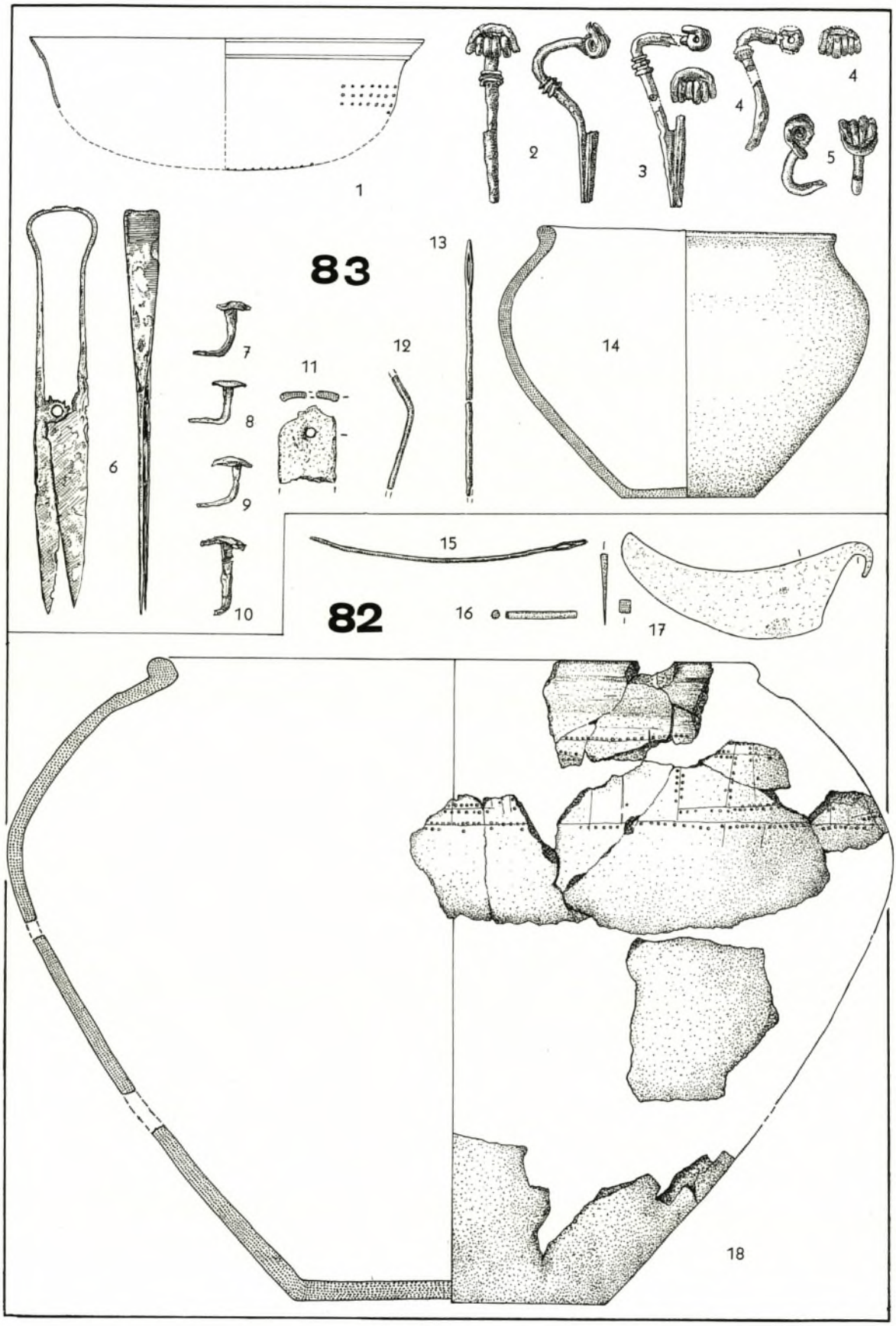

Altendorf (1), Grab 82–83.
1.12.16 = Bronze, 2–11.13.15.17 = Eisen, 14.18 = Ton. 6.14 M. 1 : 4, sonst M. 1 : 2.

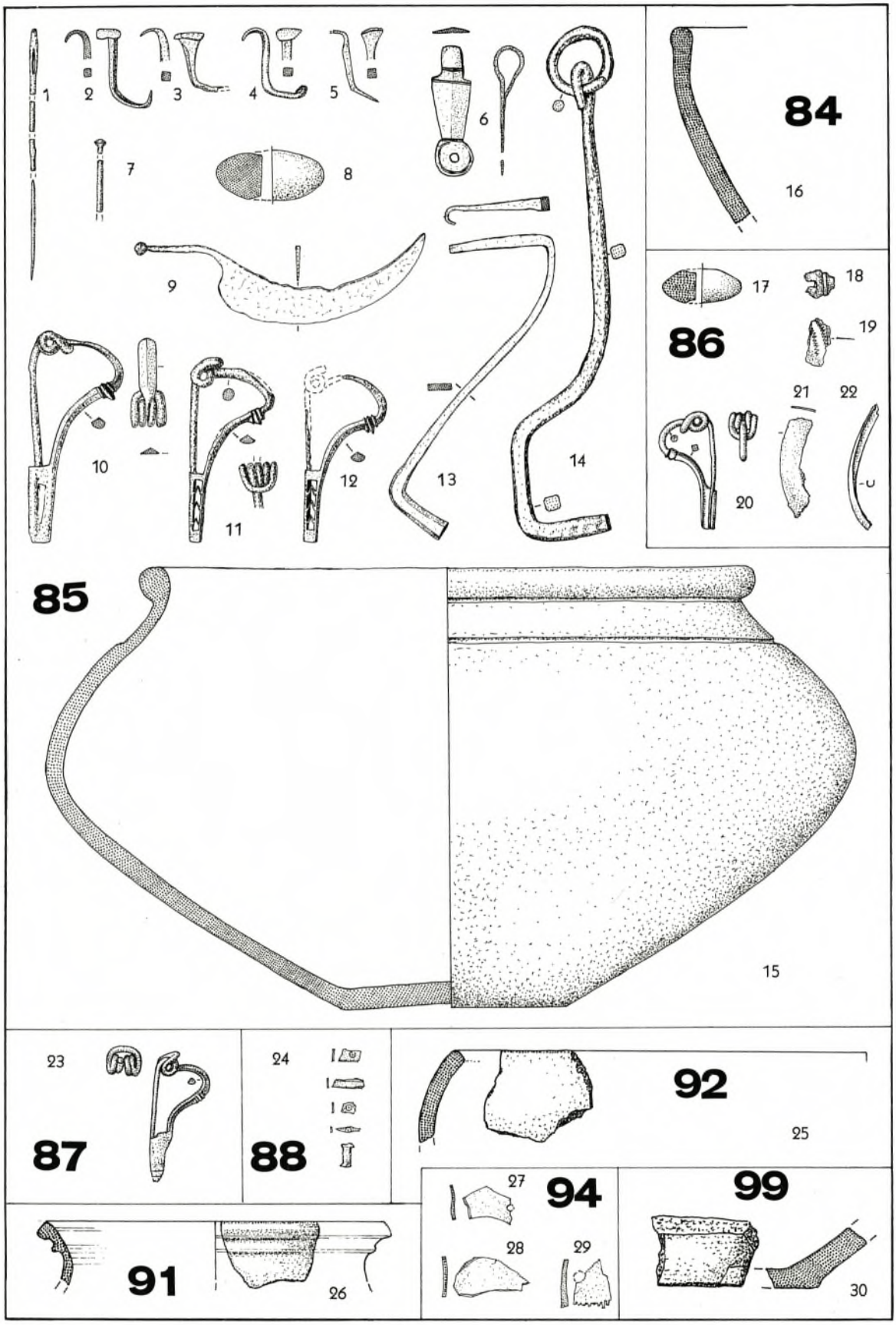

Altendorf (1), Grab 84–99.
1–6.9–14 = Eisen, 7 = Knochen, 18–23 = Bronze, 24 = Geweih mit Eisen, 27–29 = Geweih, sonst Ton. M. 1 : 2.

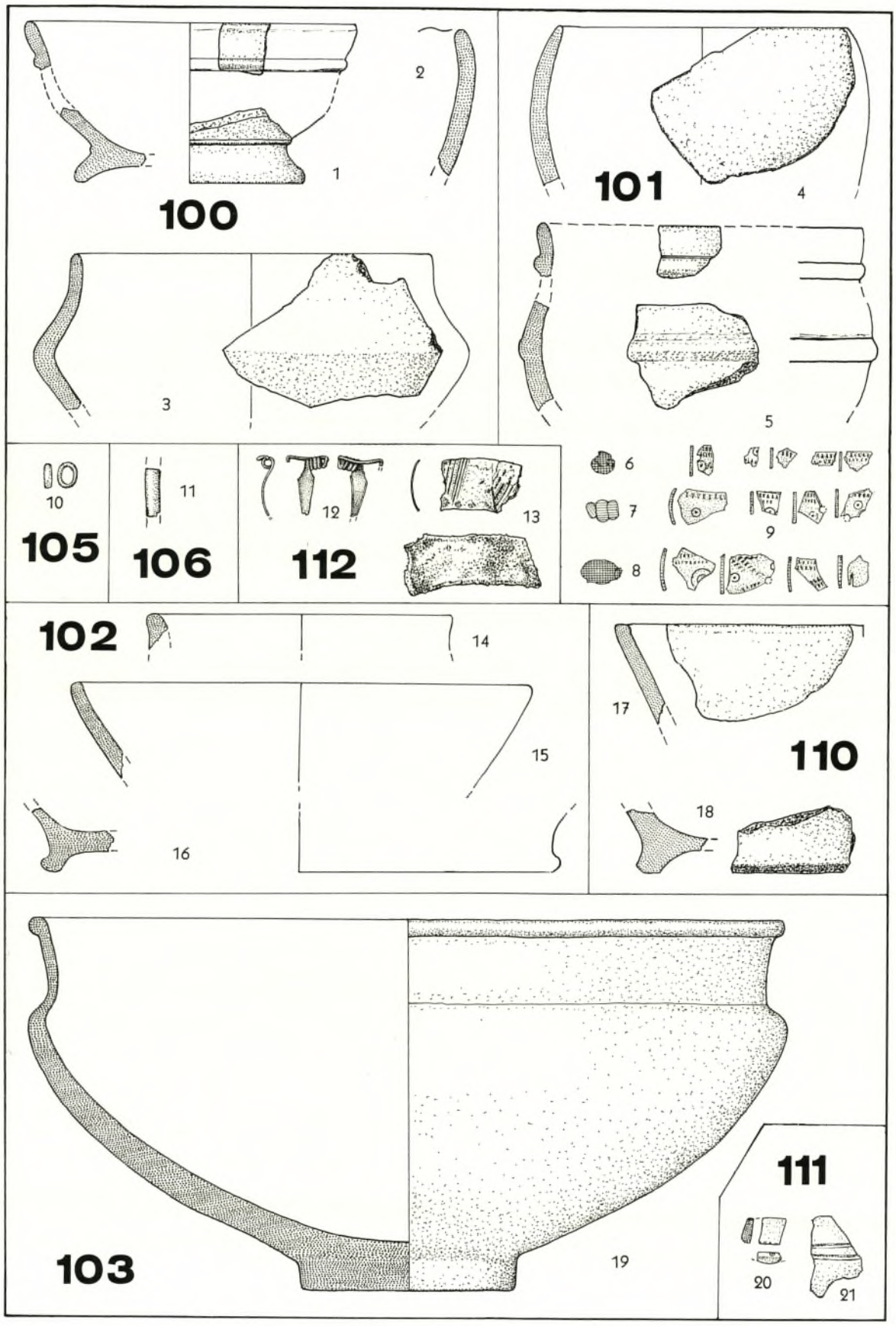

Altendorf (1), Grab 100–112.
6–8.10 = Glas, 9 = Geweih, 11.20 = Knochen, 12.13 = Bronze, sonst Ton. M. 1 : 2.

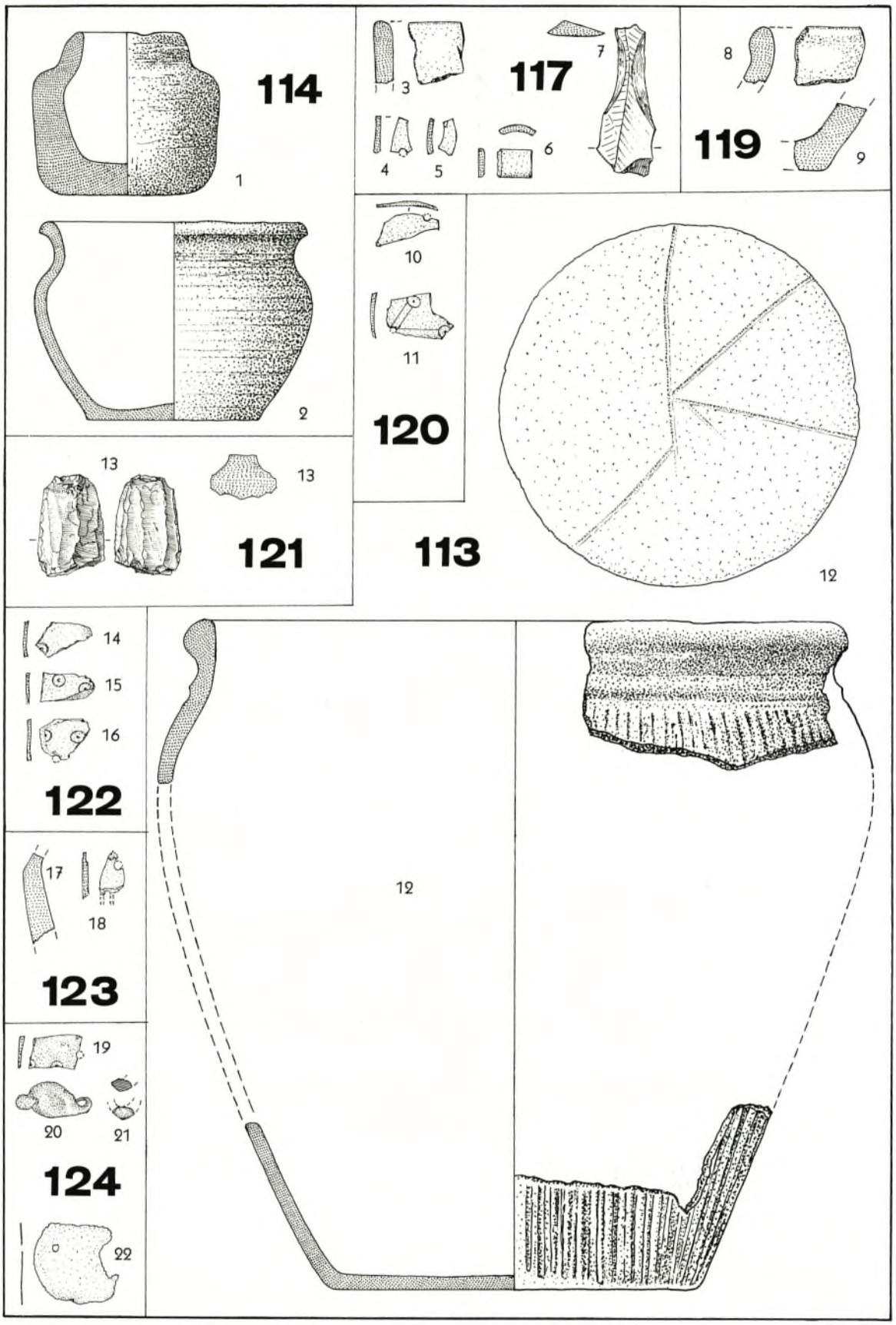

Altendorf (1), Grab 113–124.
4.5.10.11.14–16.18.19 = Geweih, 6 = Elfenbein, 7.13 = Hornstein, 20.21 = Glas, 22 = Bronze, sonst Ton.
M. 1 : 2.

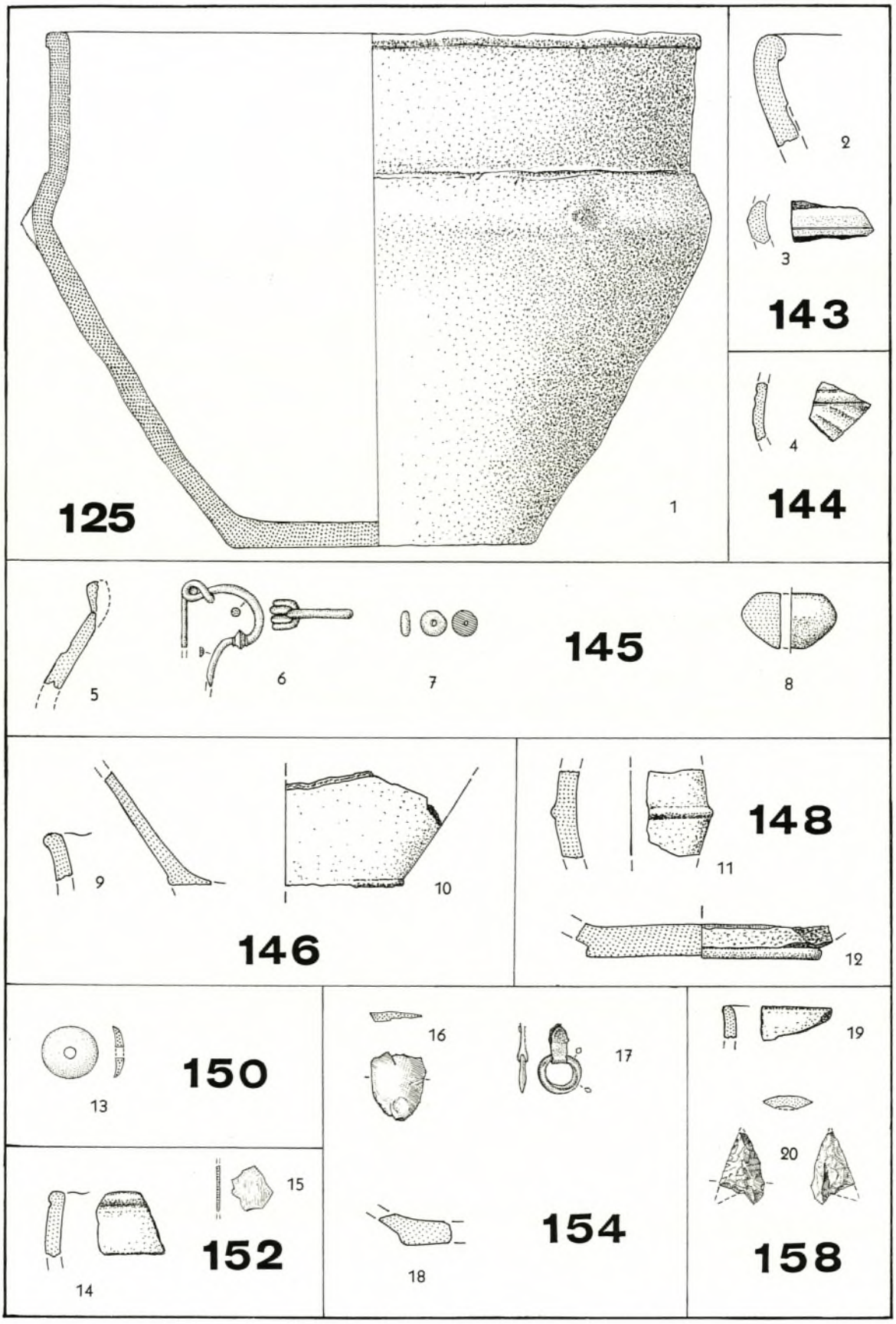

Altendorf (1), Grab 125, 143–146, 148, 150, 152, 154, 158.
6.17 = Bronze, 7 = Glas, 13 = Bein, 15 = Geweih, 16.20 = Hornstein, sonst Ton. M. 1 : 2.

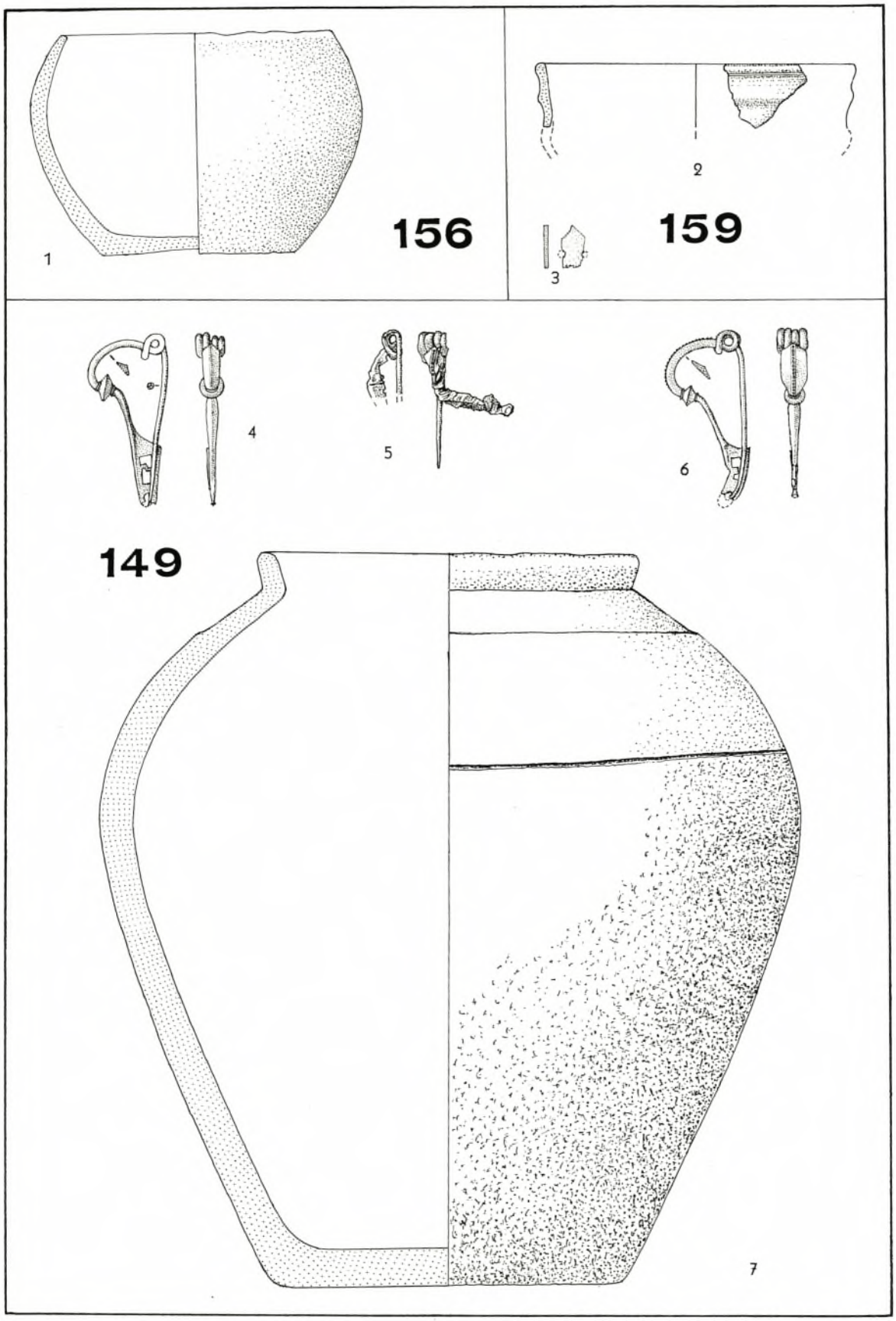

Altendorf (1), Grab 149, 156, 159.
3 = Geweih, 4–6 = Bronze, sonst Ton. M. 1:2.

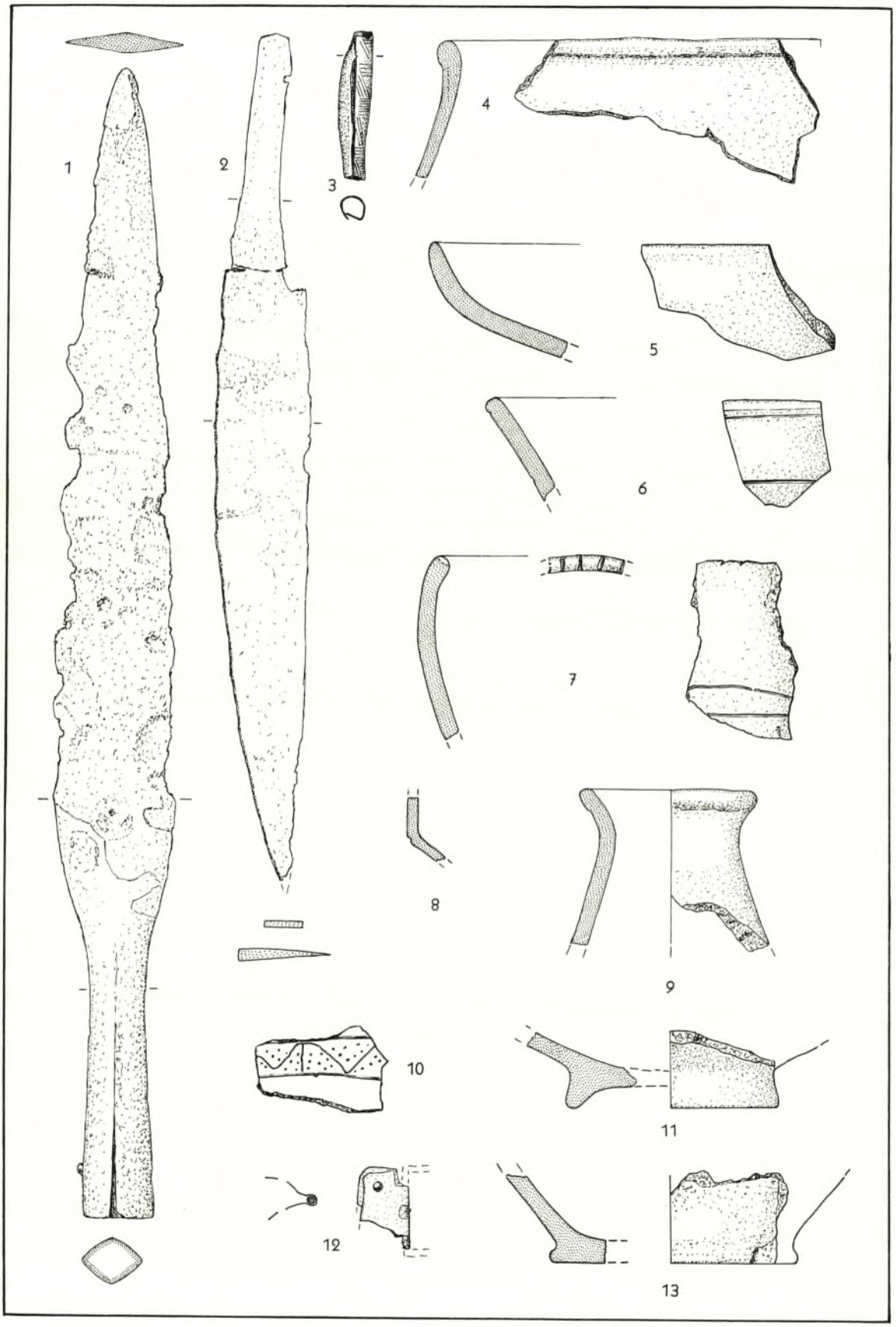

Altendorf (1), Lesefunde aus dem Gräberfeld.
1.2 = Eisen, 3 = Bronze, 12 = Bronze mit Eisen, sonst Ton. M. 1 : 2.

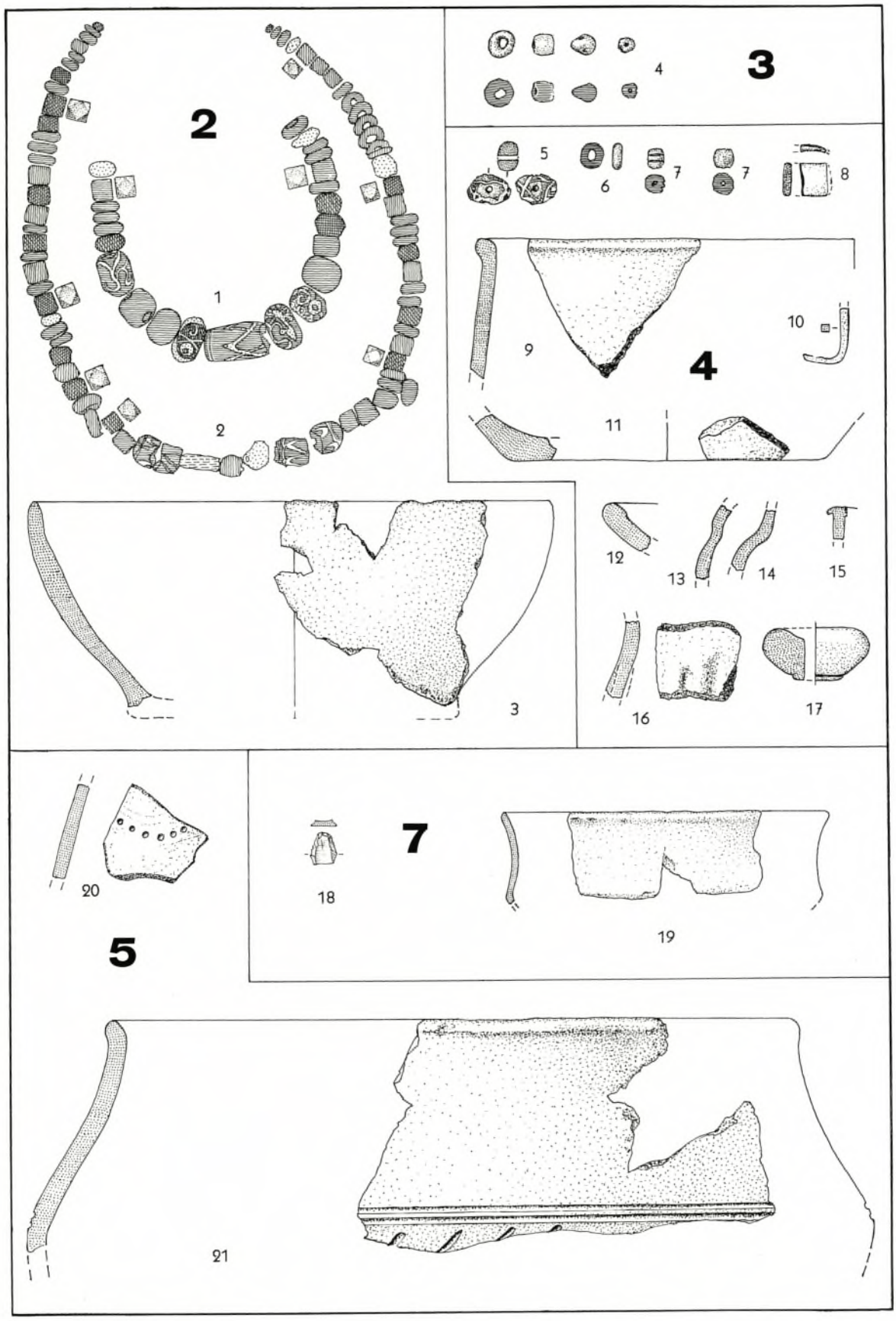

Kleinlangheim (2), Grab 2–7.
1.2.4–7 = Glas, 8 = Elfenbein, 10 = Eisen, 18 = Hornstein, sonst Ton. M. 1 : 2.

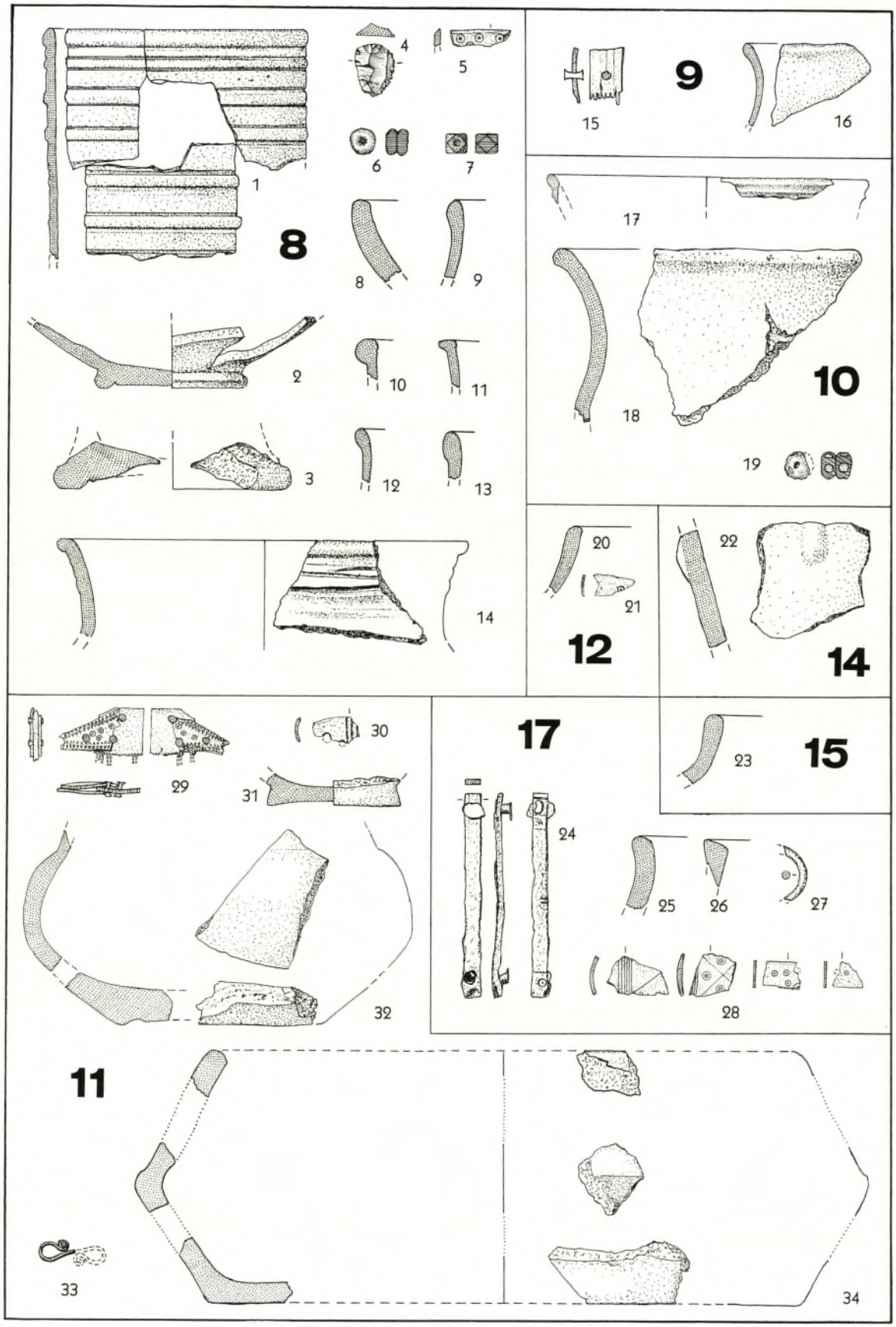

Kleinlangheim (2), Grab 8–17.
4 = Hornstein, 5.21.28.30 = Geweih, 15 = Geweih mit Eisen, 29 = Geweih mit Bronze, 6.7.19 = Glas, 24 = Eisen mit Bronze, 27.33 = Bronze, sonst Ton. M. 1:2.

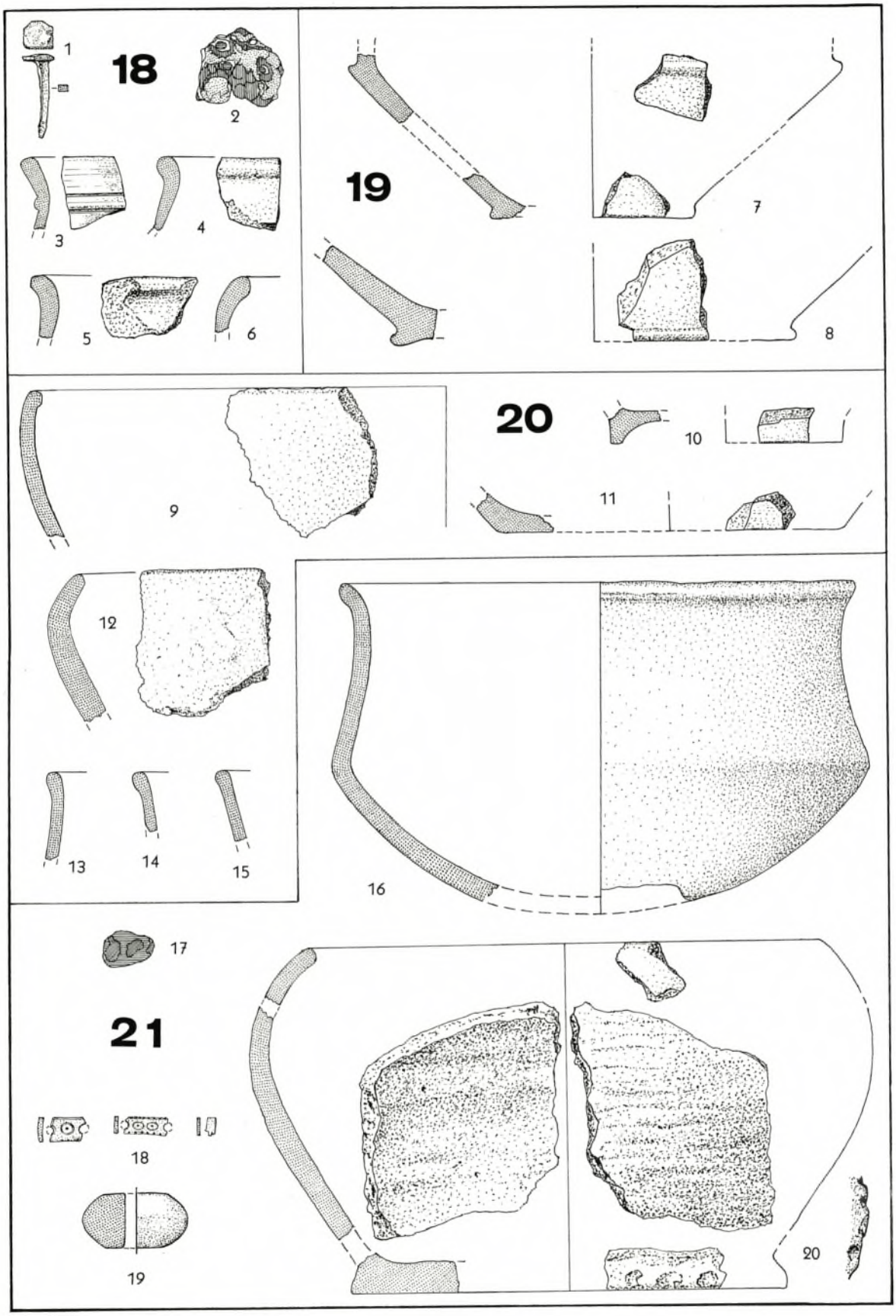

Kleinlangheim (2), Grab 18–21.
1 = Eisen, 2.17 = Glas, 18 = Geweih, sonst Ton. M. 1 : 2.

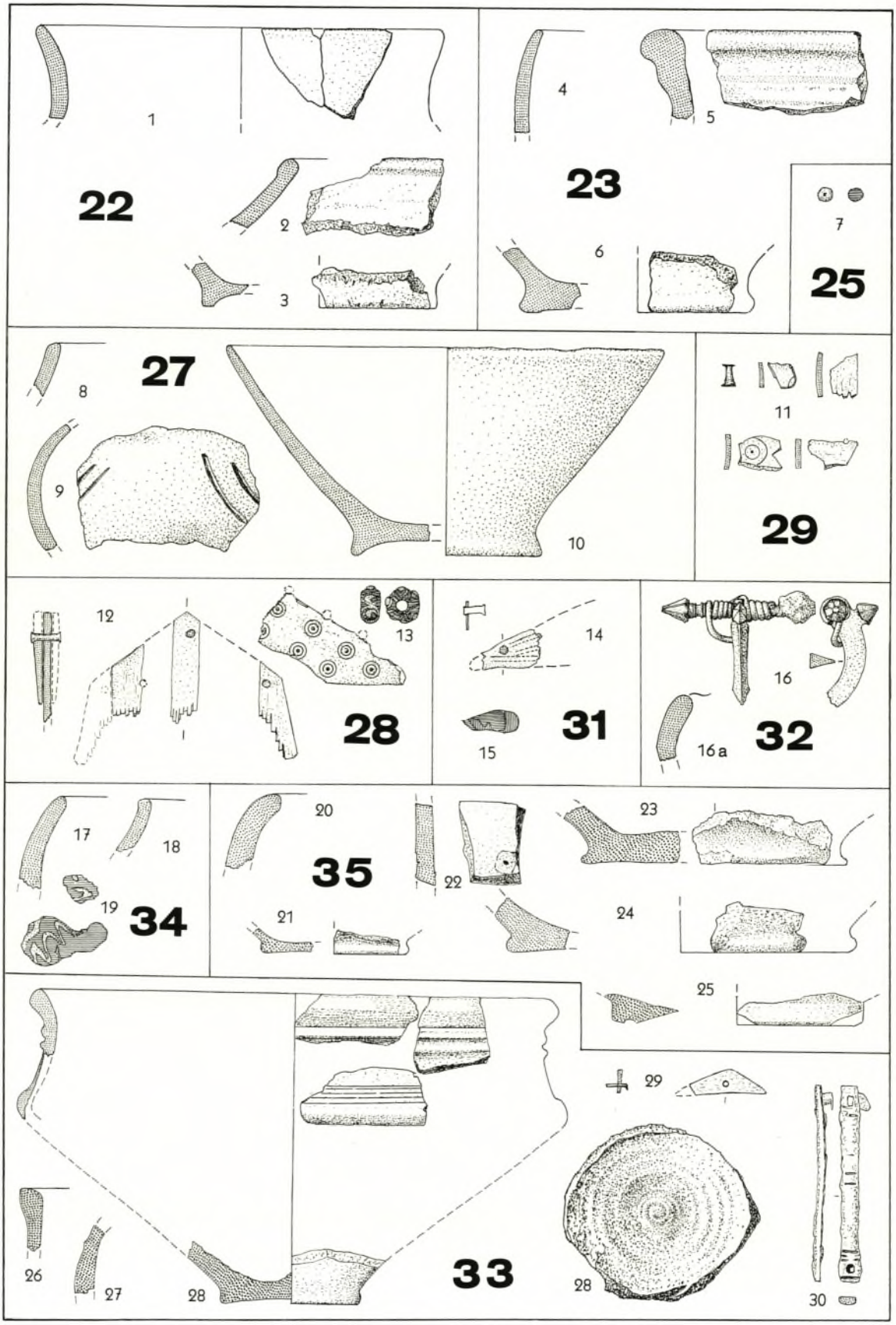

Kleinlangheim (2), Grab 22–35.
7.13.15.19 = Glas, 11.14 = Geweih mit Eisen, 12.29 = Geweih mit Bronze, 16 = Bronze, 30 = Eisen mit Bronze, sonst Ton. M. 1:2.

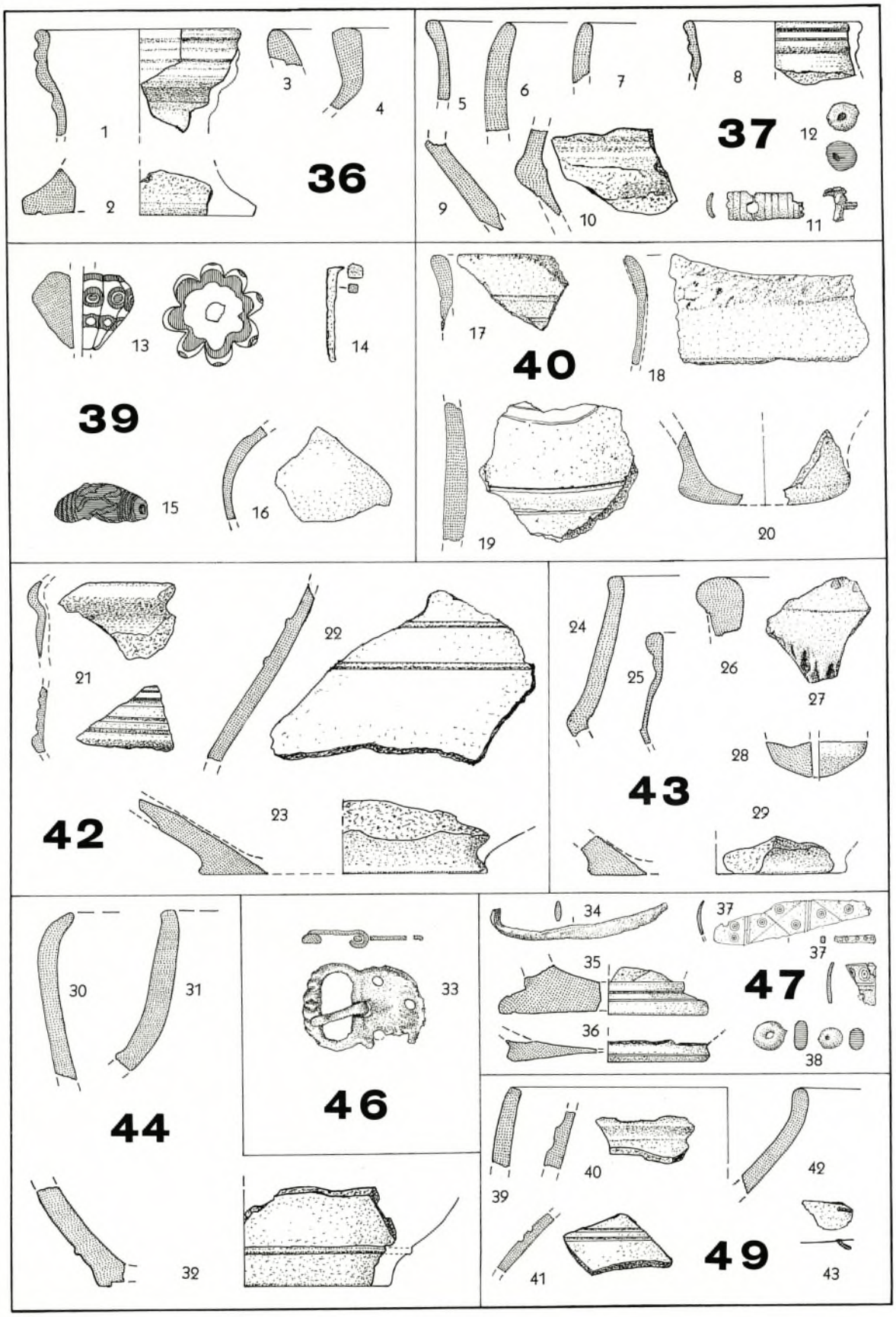

Kleinlangheim (2), Grab 36–49.
12.13.15.38 = Glas, 11 = Geweih mit Eisen, 37 = Geweih, 14 = Eisen, 33.34.43 = Bronze, sonst Ton. M. 1 : 2.

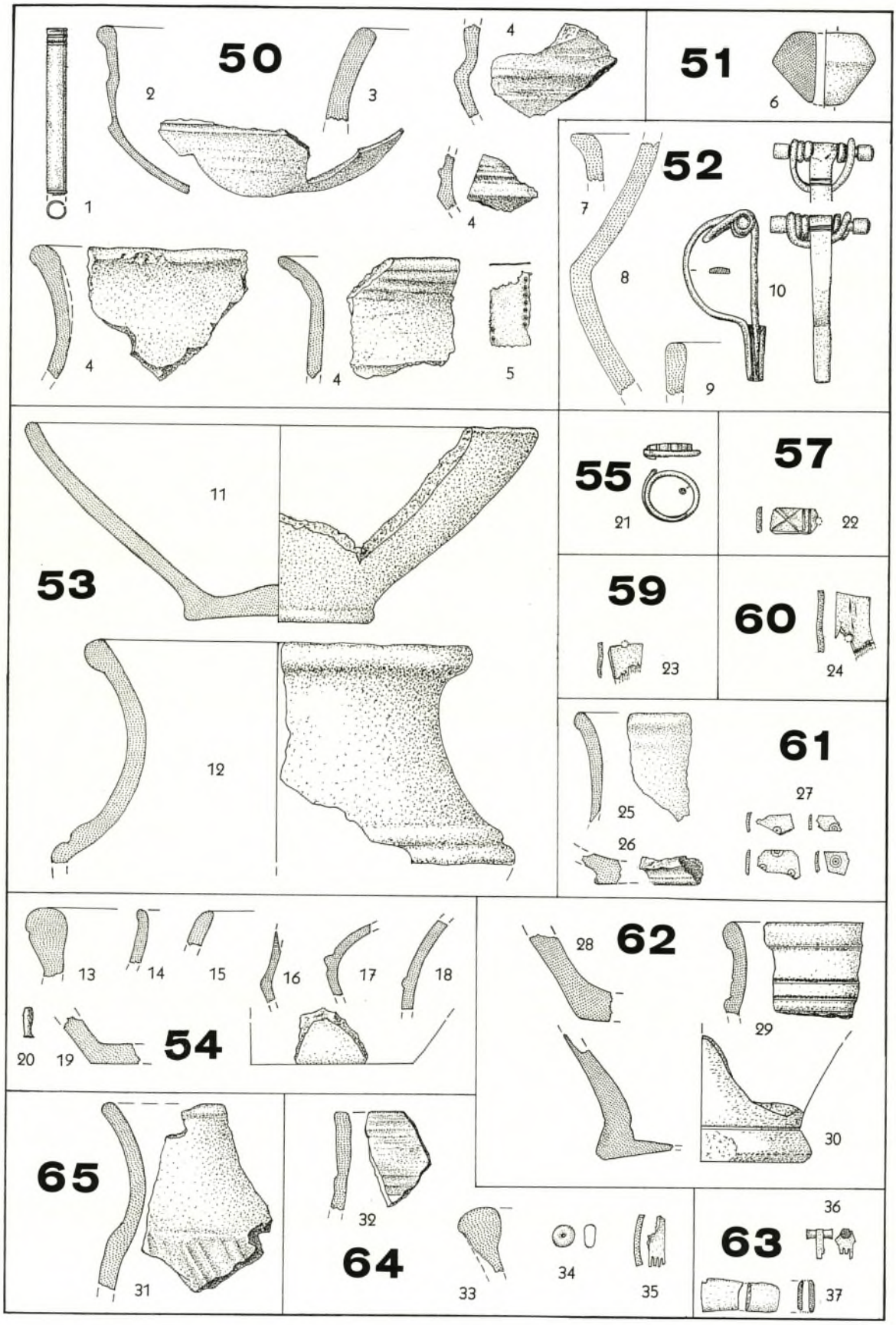

Kleinlangheim (2), Grab 50–65.
1.5.21 = Bronze, 10.20 = Eisen, 22–24.27.35 = Geweih, 36 = Geweih mit Eisen, 34 = Glas, 37 = Elfenbein, sonst Ton. M. 1 : 2.

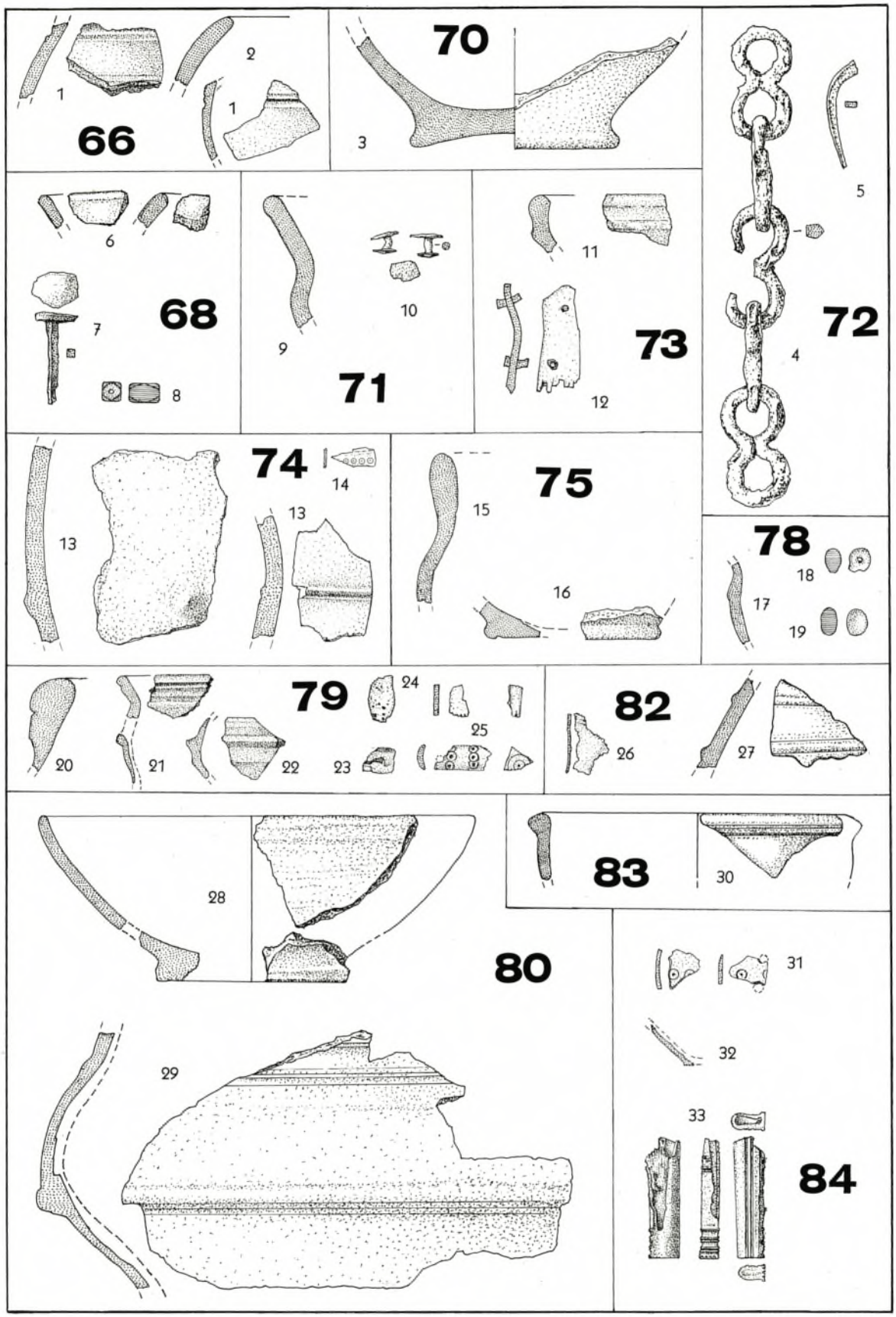

Kleinlangheim (2), Grab 66–84.
4.5.7 = Eisen, 8.18.19.23.24 = Glas, 10.26.33 = Bronze, 14.25.31 = Geweih, 12 = Geweih mit Eisen, sonst Ton. M. 1 : 2.

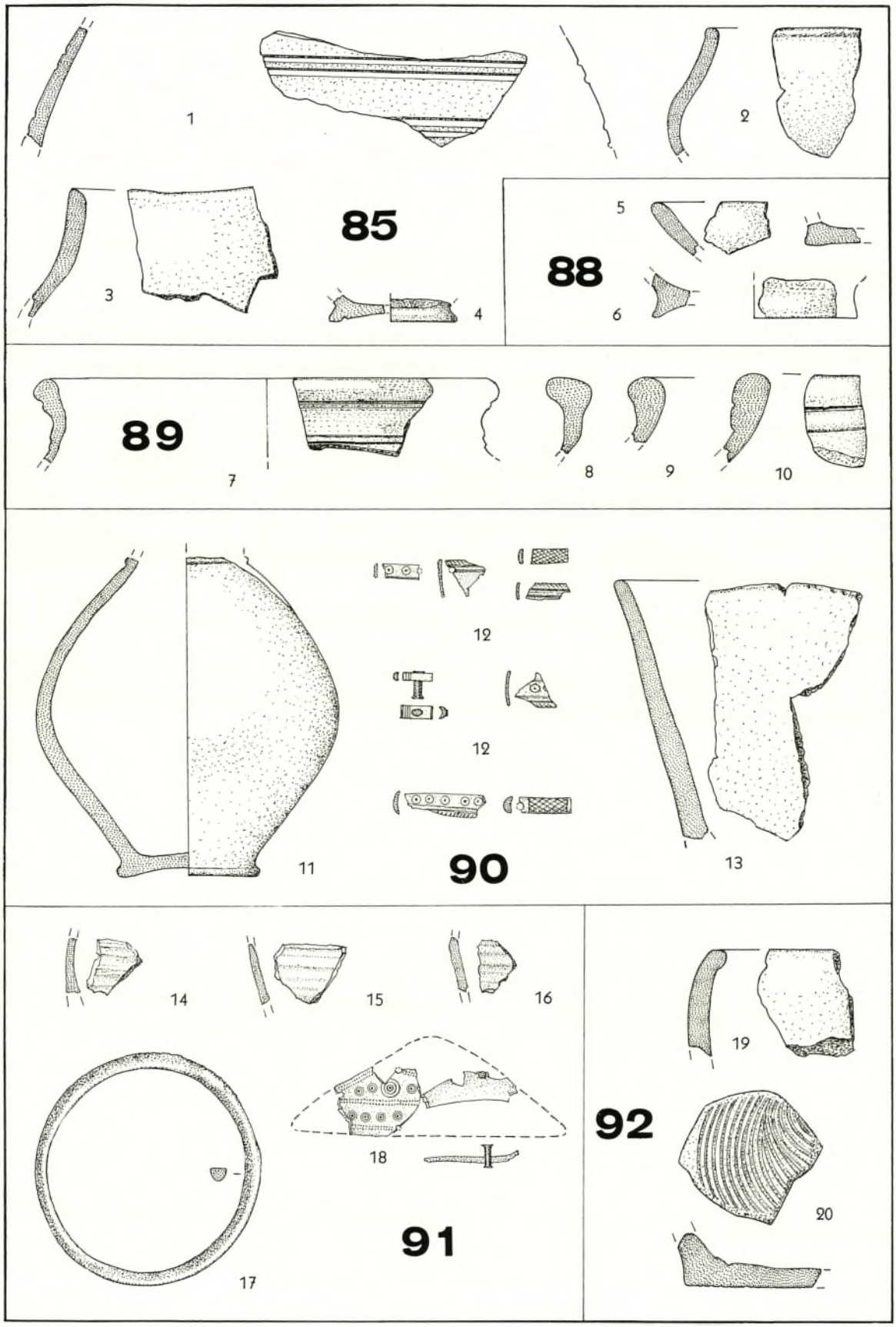

Kleinlangheim (2), Grab 85–92.
12 = Geweih mit Eisen, 18 = Geweih mit Bronze, 17 = Bronze, sonst Ton. M. 1 : 2.

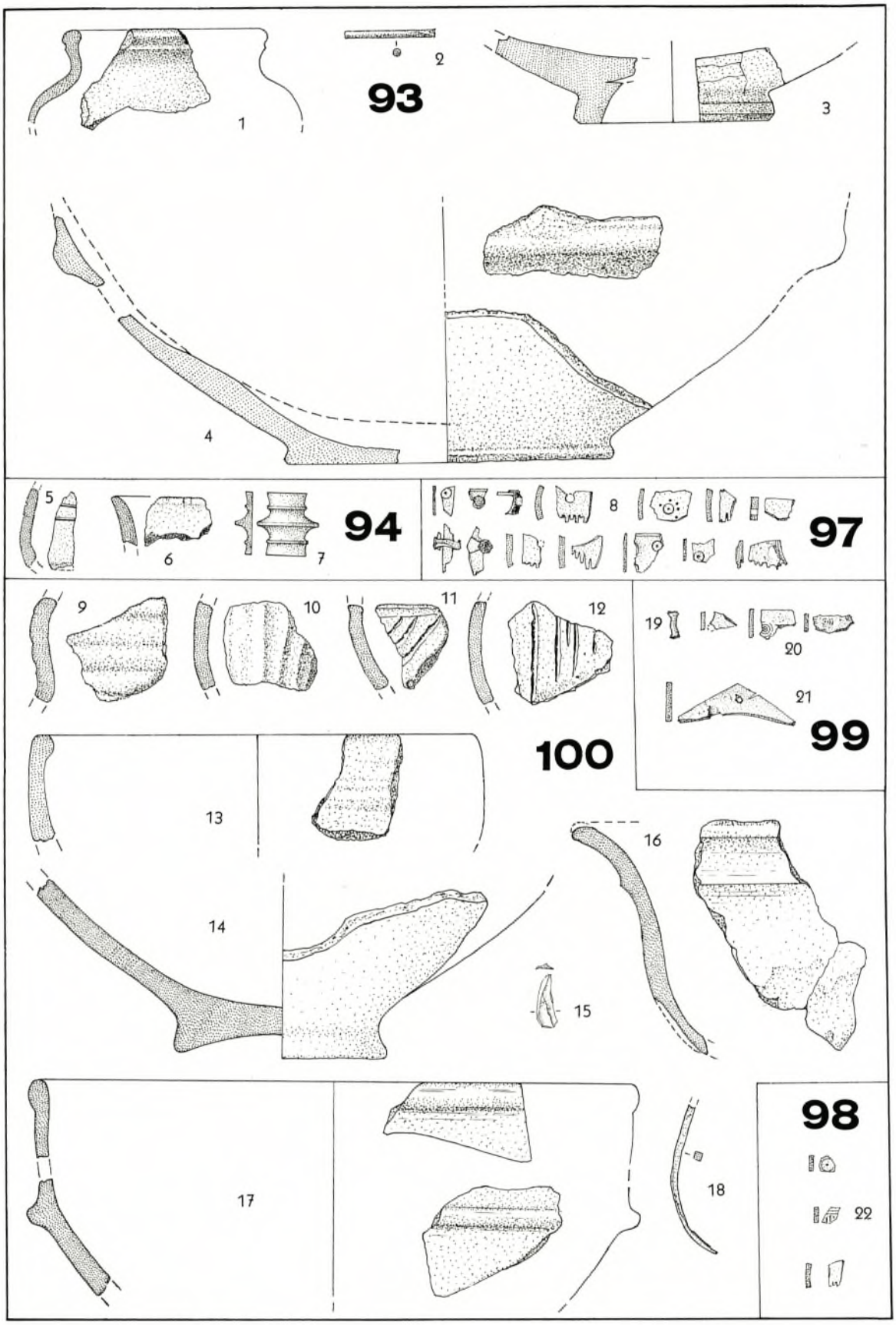

Kleinlangheim (2), Grab 93–100.
2.18 = Eisen, 15 = Hornstein, 7 = Bronze, 22 = Geweih, 8.19–21 = Geweih mit Eisen, sonst Ton. M. 1:2.

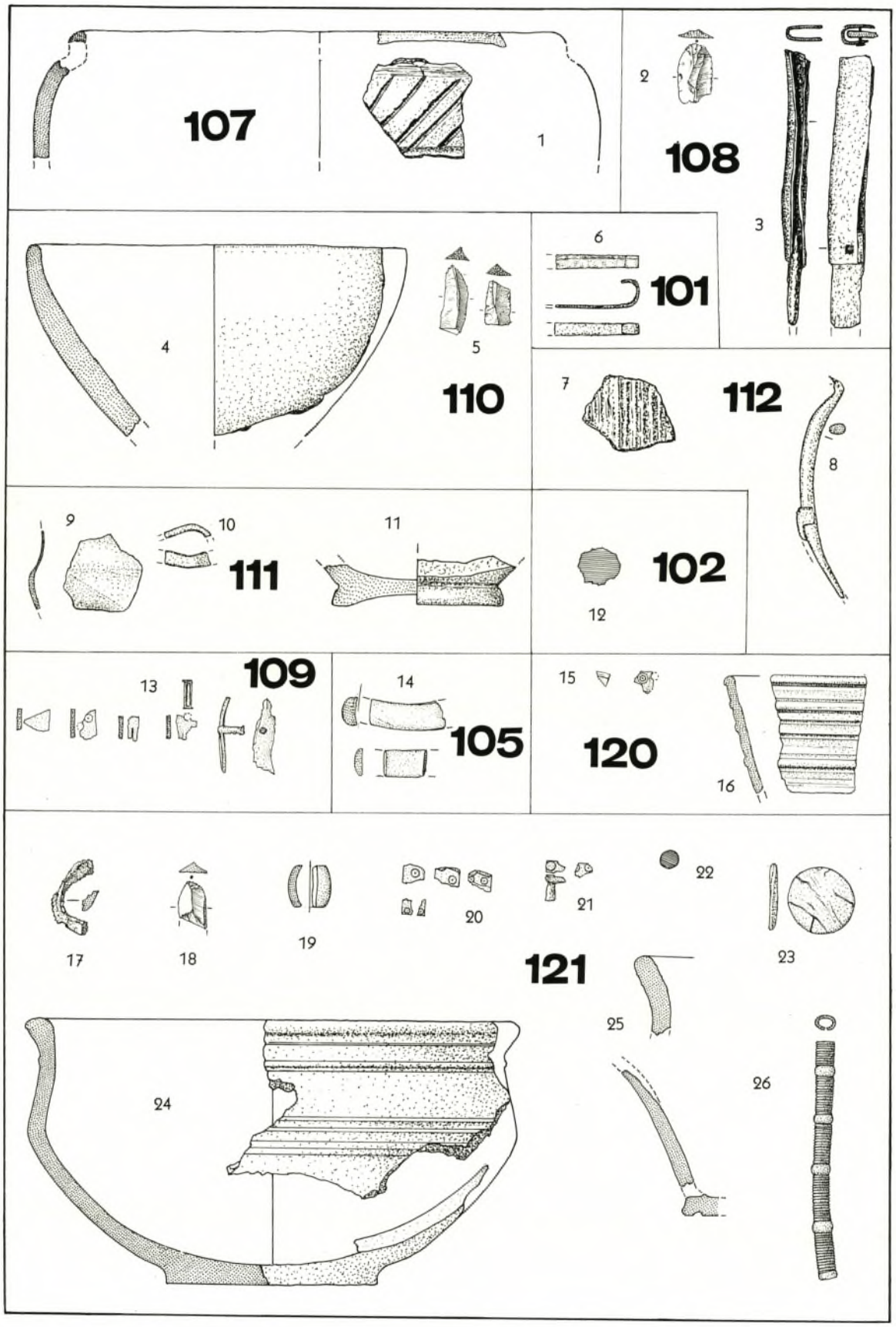

Kleinlangheim (2), Grab 101–121.
2.5.18 = Hornstein, 3.6.8 = Eisen, 10.17.26 = Bronze, 12.22 = Glas, 15 = Geweih, 13.21 = Geweih mit Eisen, 14 = Elfenbein, 19.20.23 = Knochen, sonst Ton. M. 1 : 2.

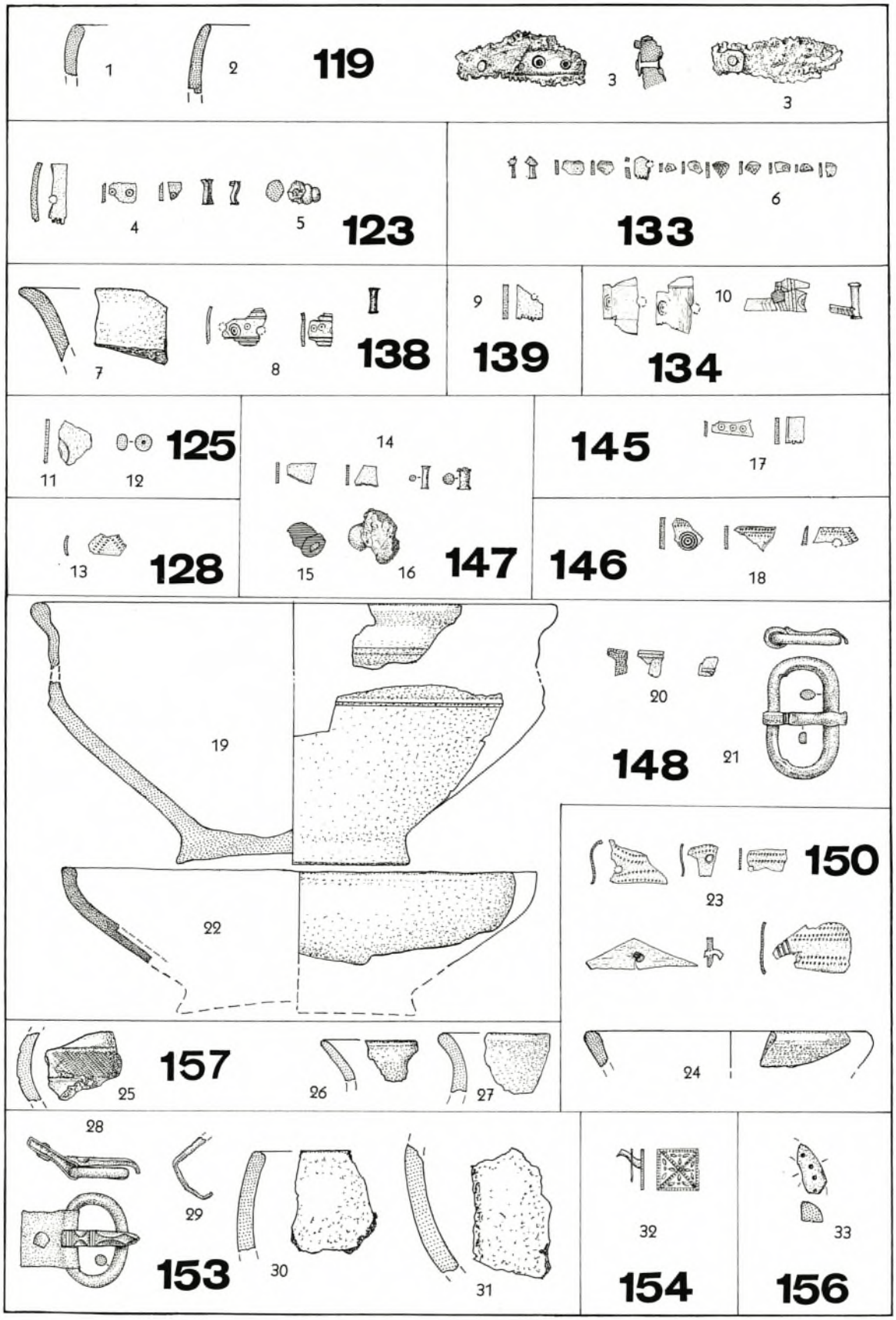

Kleinlangheim (2), Grab 119–156.
3.21.28.29 = Bronze, 32 = Silber vergoldet, 5.12.15.16 = Glas, 20 = Elfenbein, 9.11.13 = Geweih, 4.6.8.10.23 = Geweih mit Eisen, 14 = Geweih mit Eisen und Bronze, 33 = Geweih oder Knochen, sonst Ton.
28 M. 1:1, sonst M. 1:2.

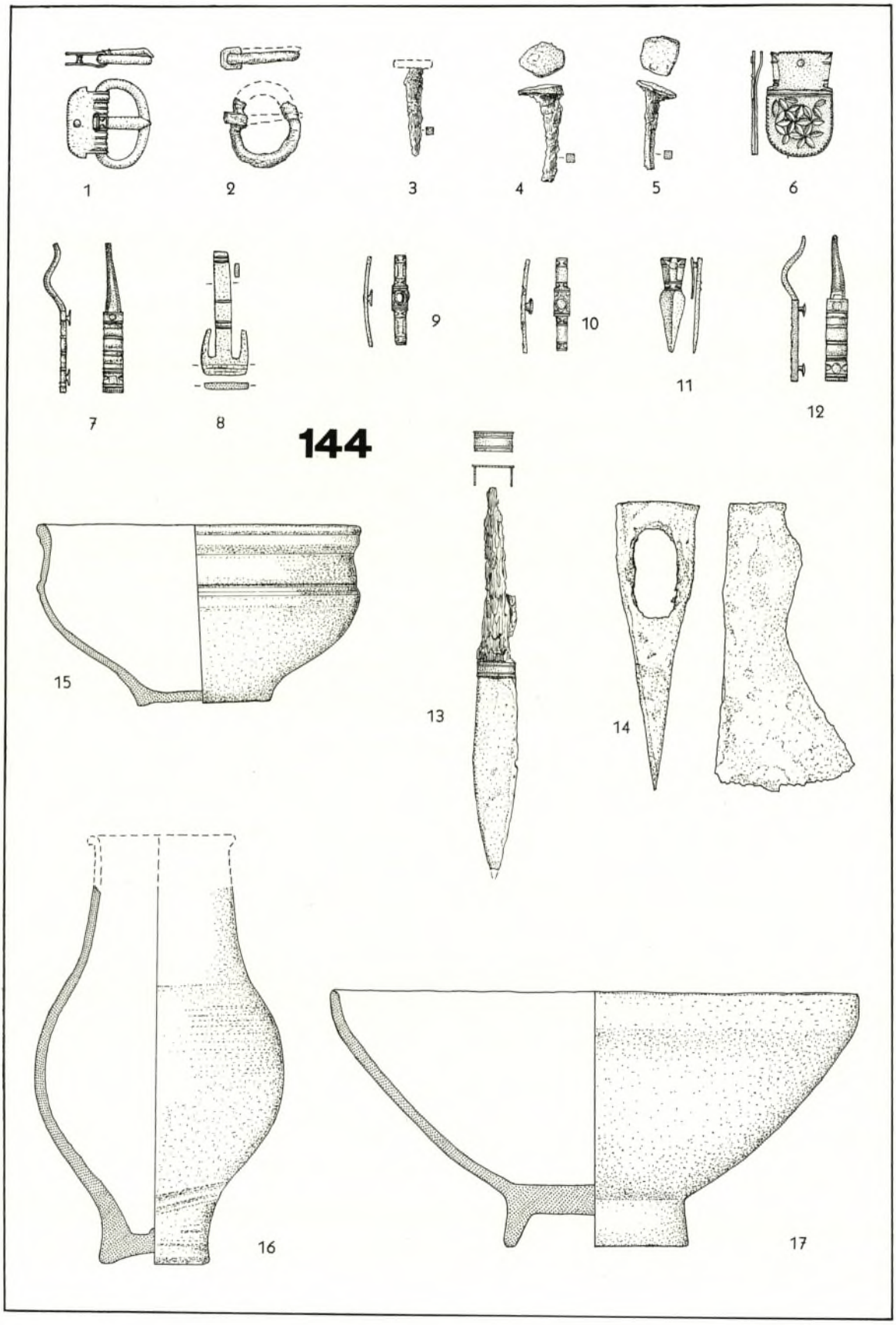

Kleinlangheim (2), Grab 144.
1.6–12 = Bronze, 2–5.14 = Eisen, 13 = Eisen mit Bronze, 15–17 = Ton. M. 1 : 2.

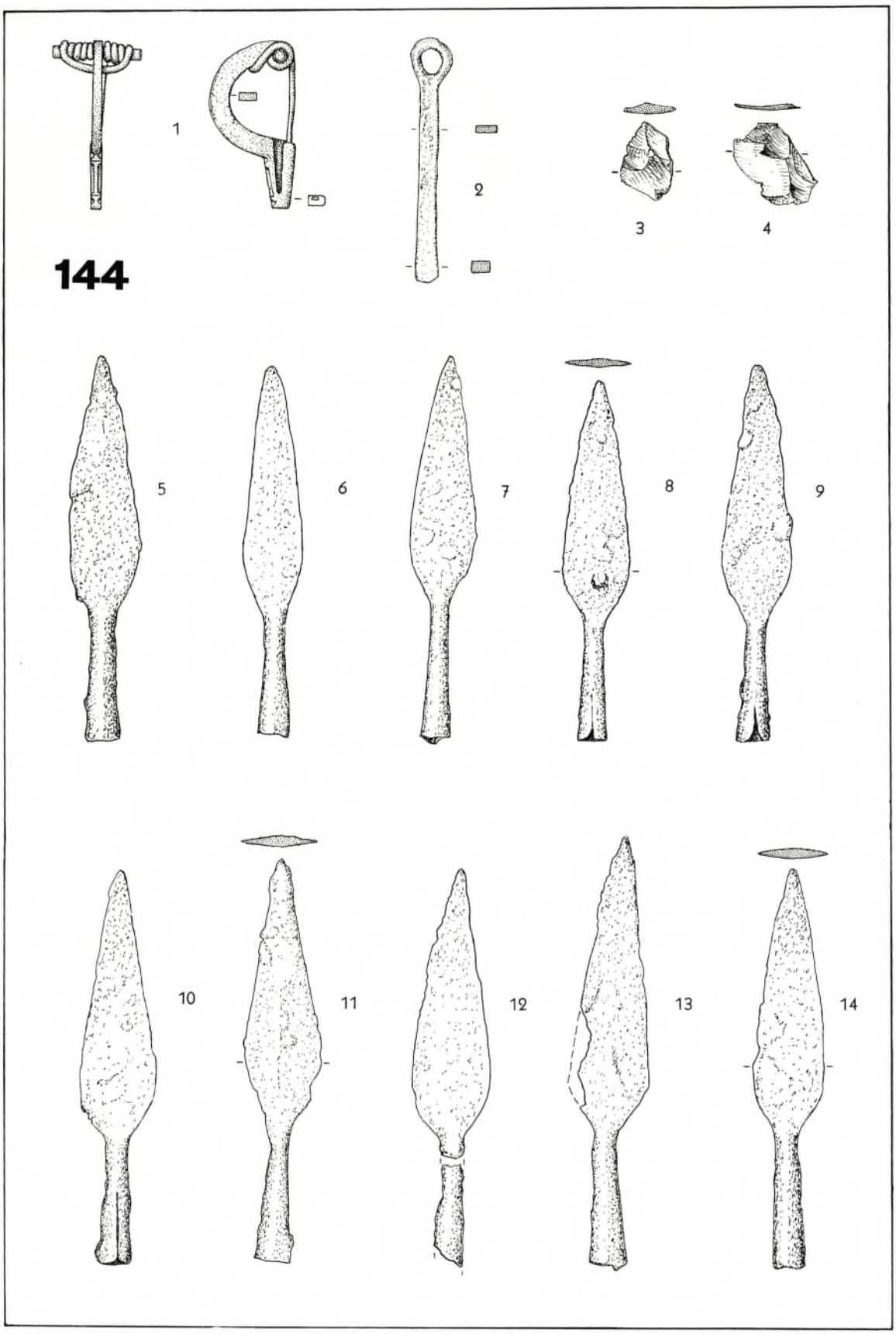

Kleinlangheim (2), Grab 144.
1 = Bronze, 2.5–14 = Eisen, 3.4 = Hornstein. M. 1 : 2.

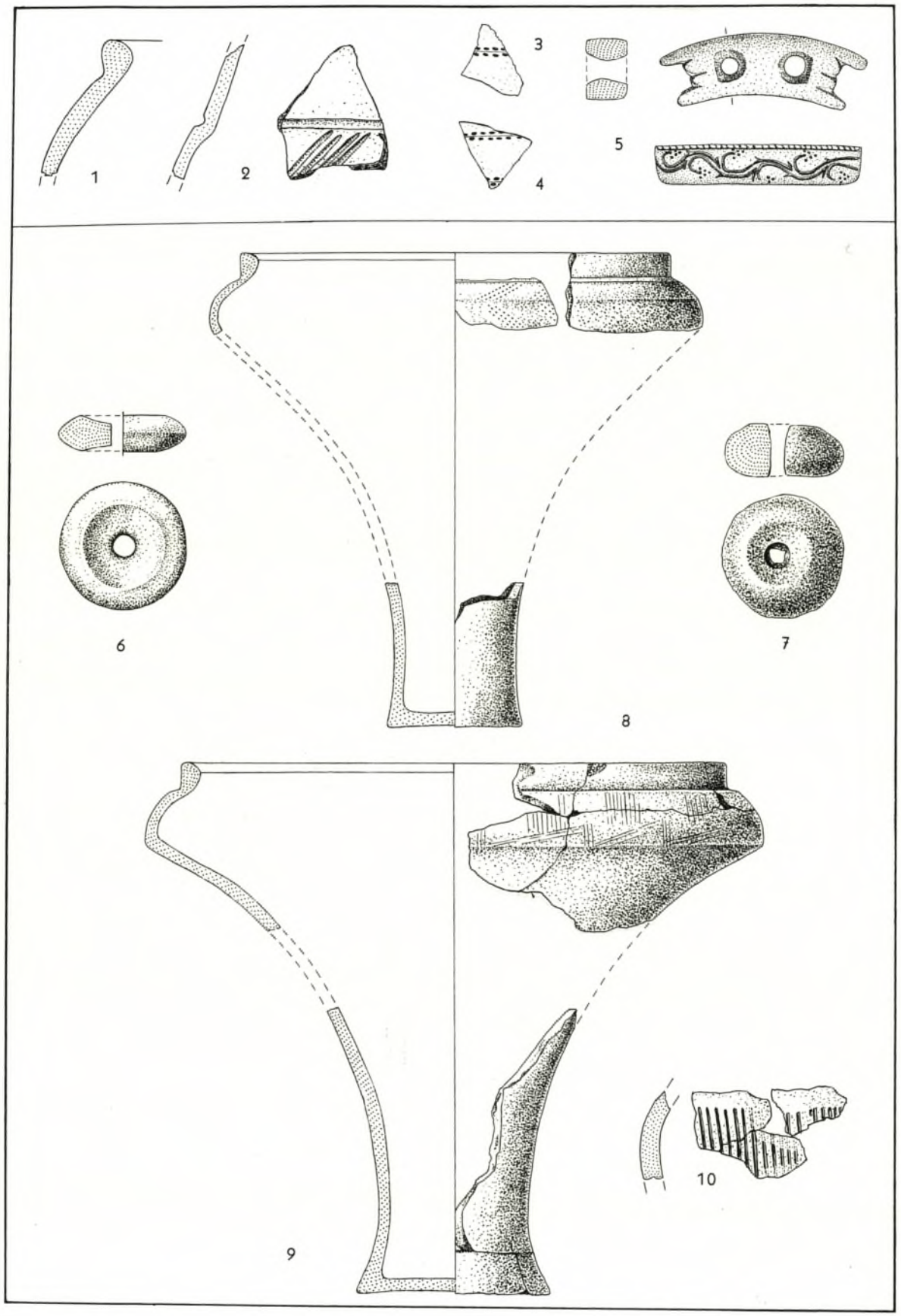

Acholshausen (3), Fst. 1. Siedlungsfunde.
5 = Bronze, sonst Ton. M. 1 : 2.

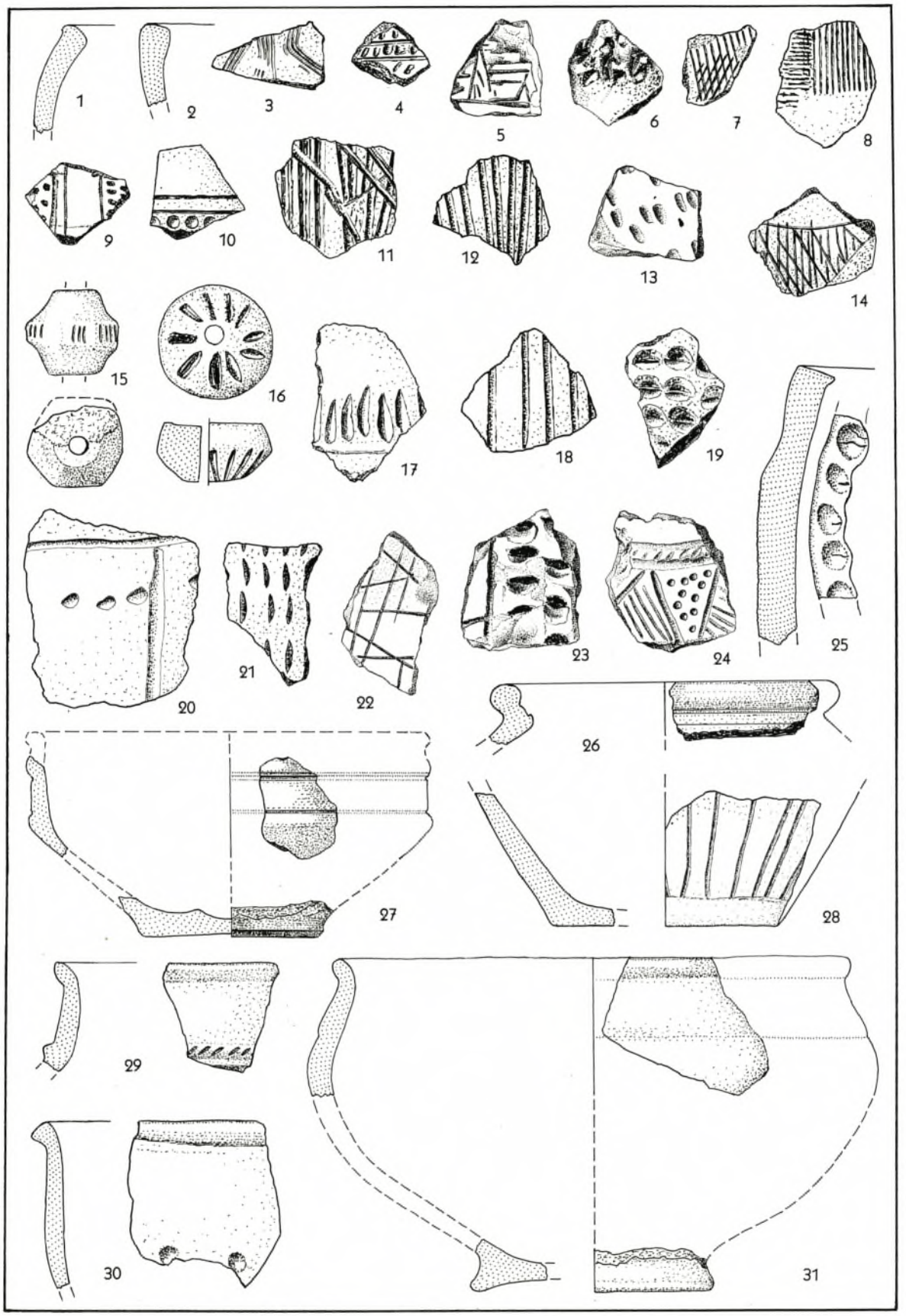

Acholshausen (3), Fst. 1, Siedlungsfunde.
Ton. M. 1 : 2.

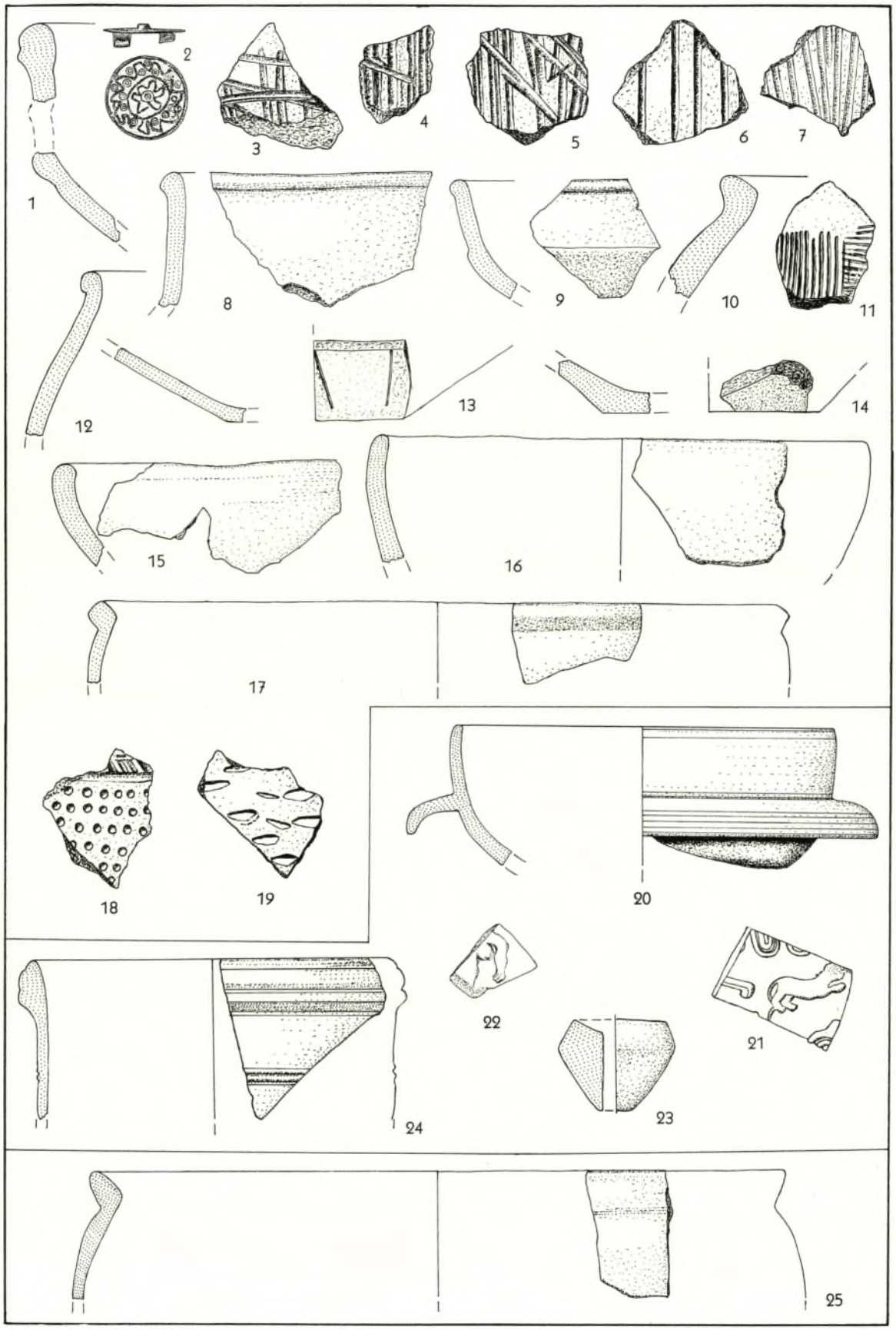

1–19 Acholshausen (3), Fst. 2. – 20–24 Alitzheim (5). – 25 Aidhausen (4).
2 = Bronze, sonst Ton. M. 1 : 2.

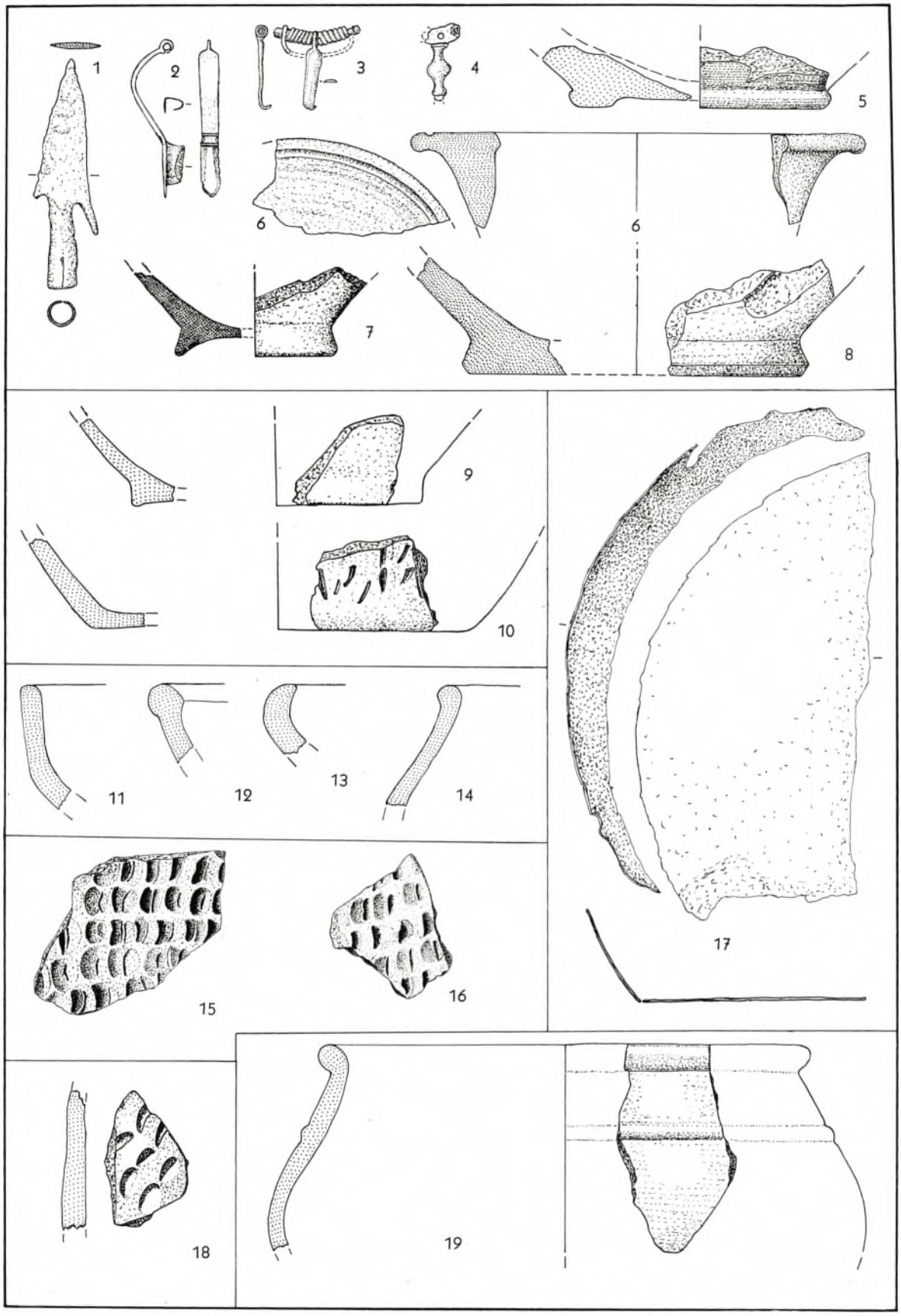

1–8 Altendorf (6), Siedlung. – 9.10 Bamberg (10), Fst. 6. – 11–14 Bamberg-Gaustadt (11). – 15–17 Ehrenbürg (25). – 18 Bamberg (10), Fst. 2. – 19 Biebelried (14).
1 = Eisen, 2–4.17 = Bronze, sonst Ton. M. 1 : 2.

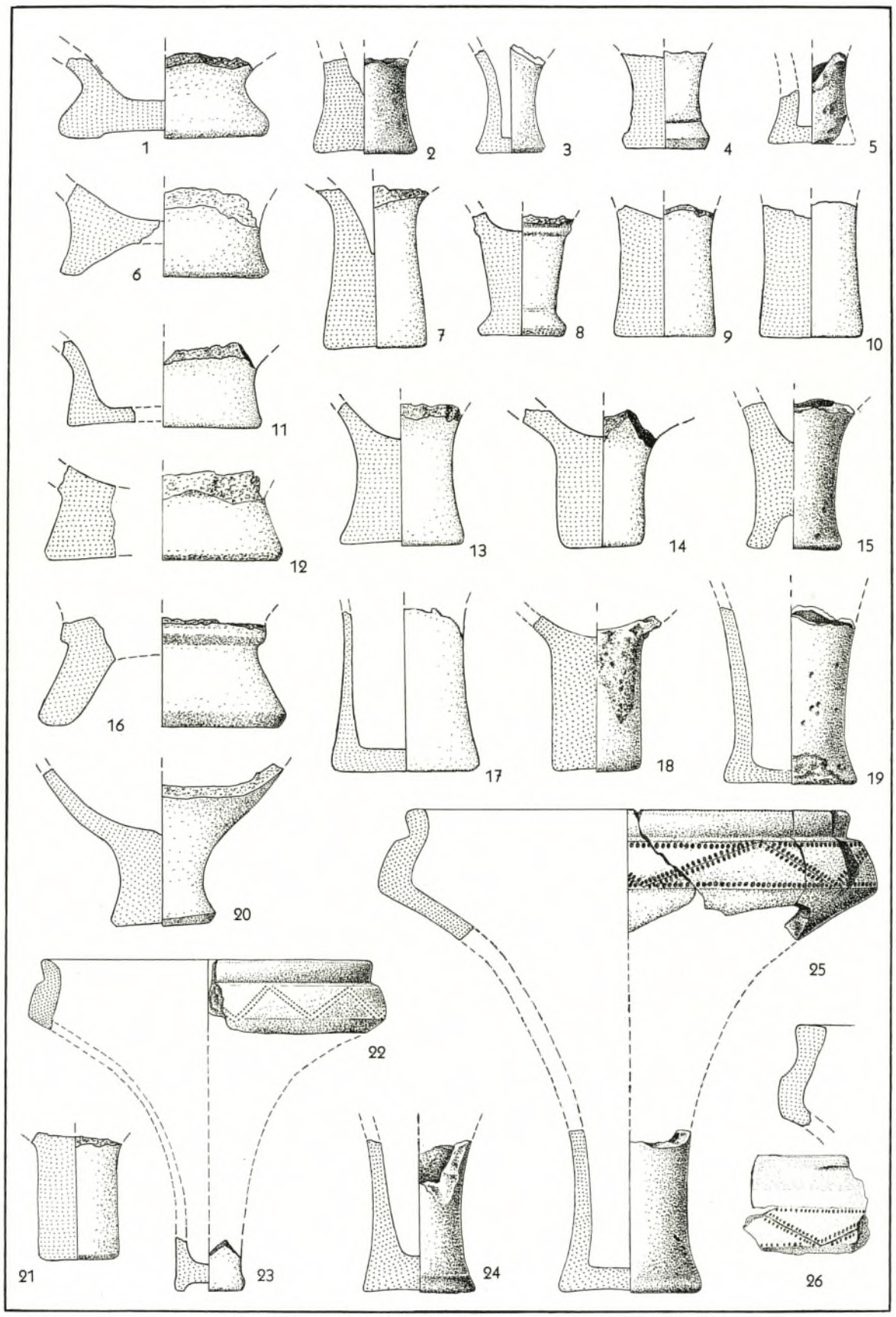

Baldersheim (9), Siedlung.
Ton. M. 1 : 2.

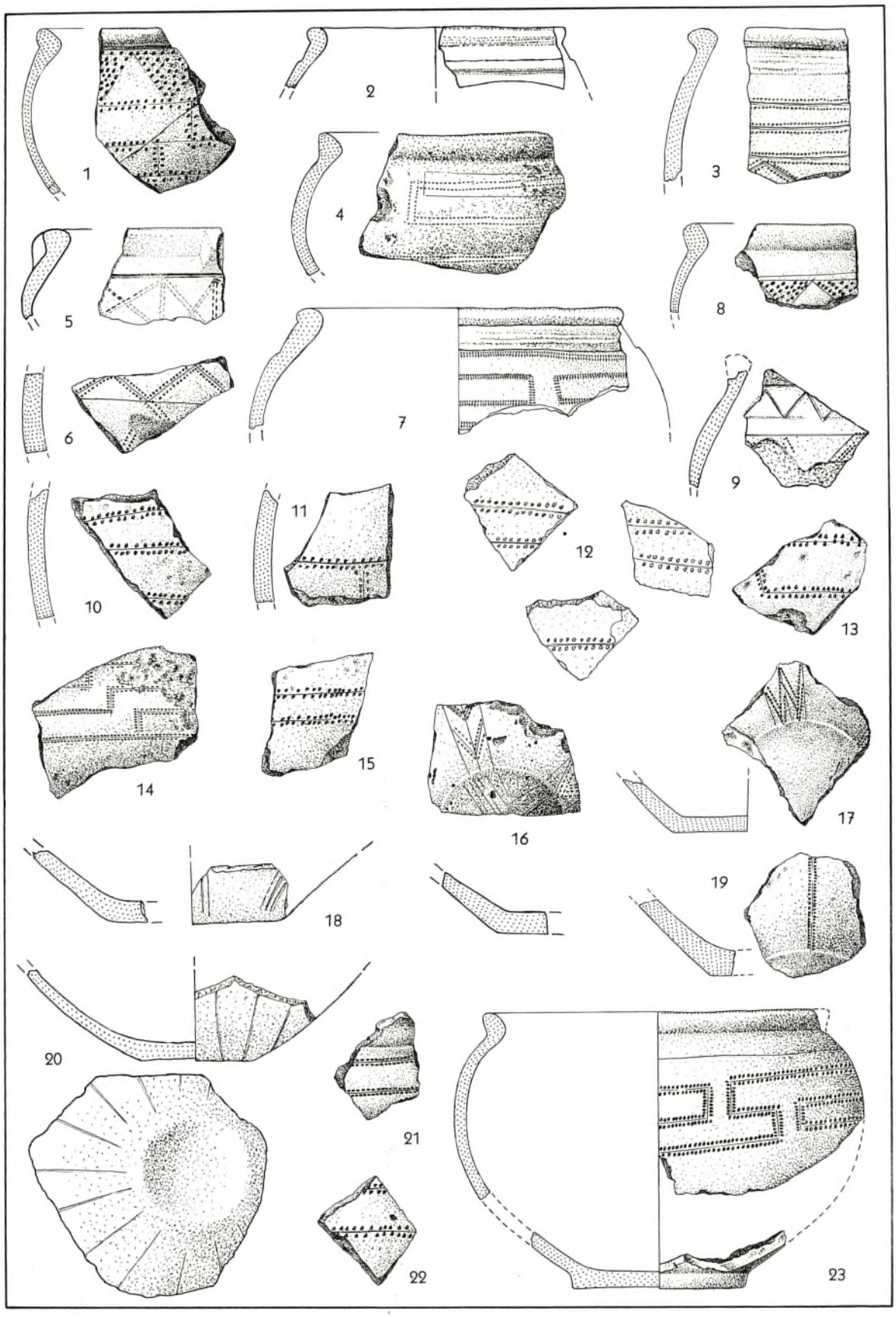

Baldersheim (9), Siedlung.
Ton. M. 1 : 2.

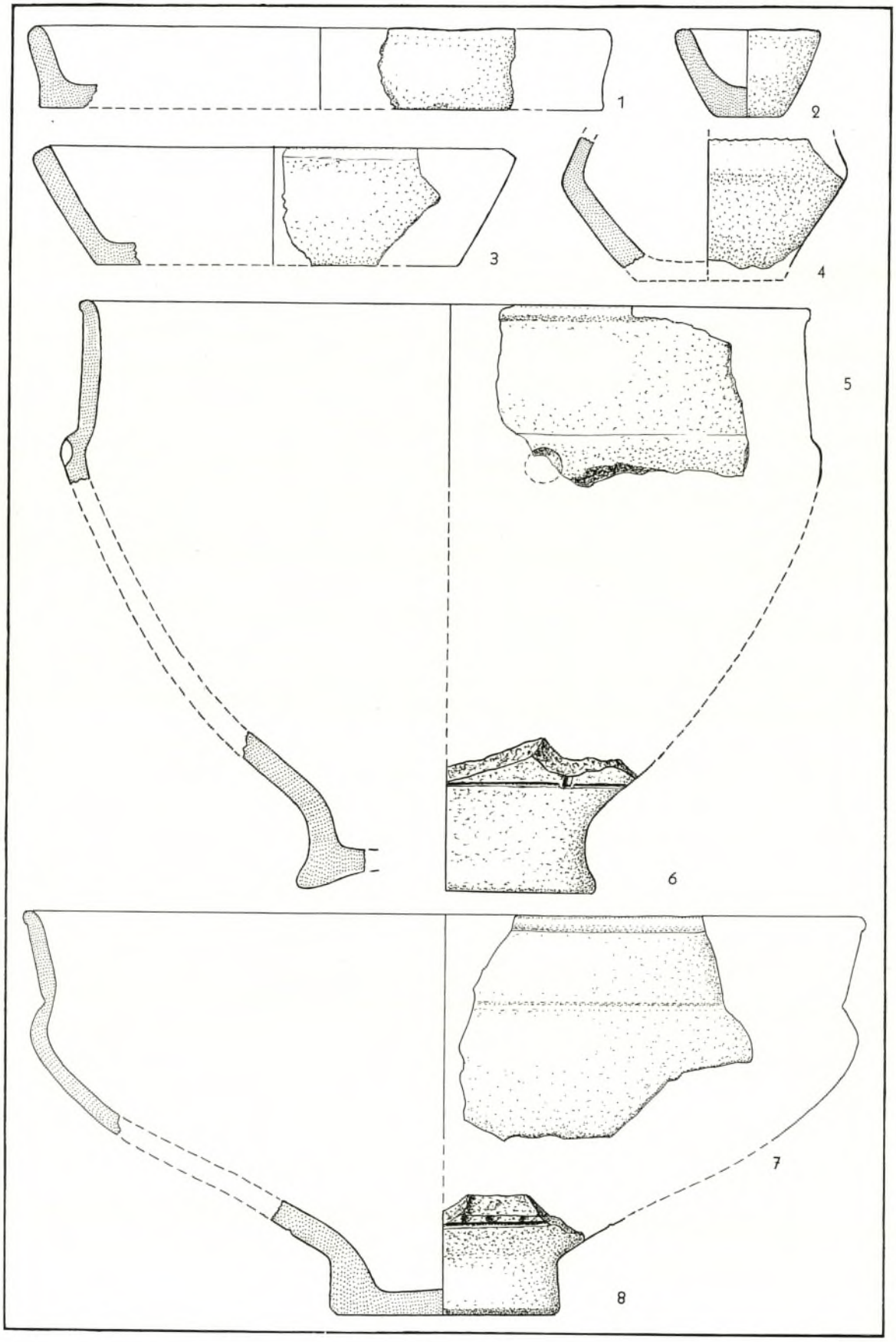

Baldersheim (9), Siedlung.
Ton. M. 1 : 2.

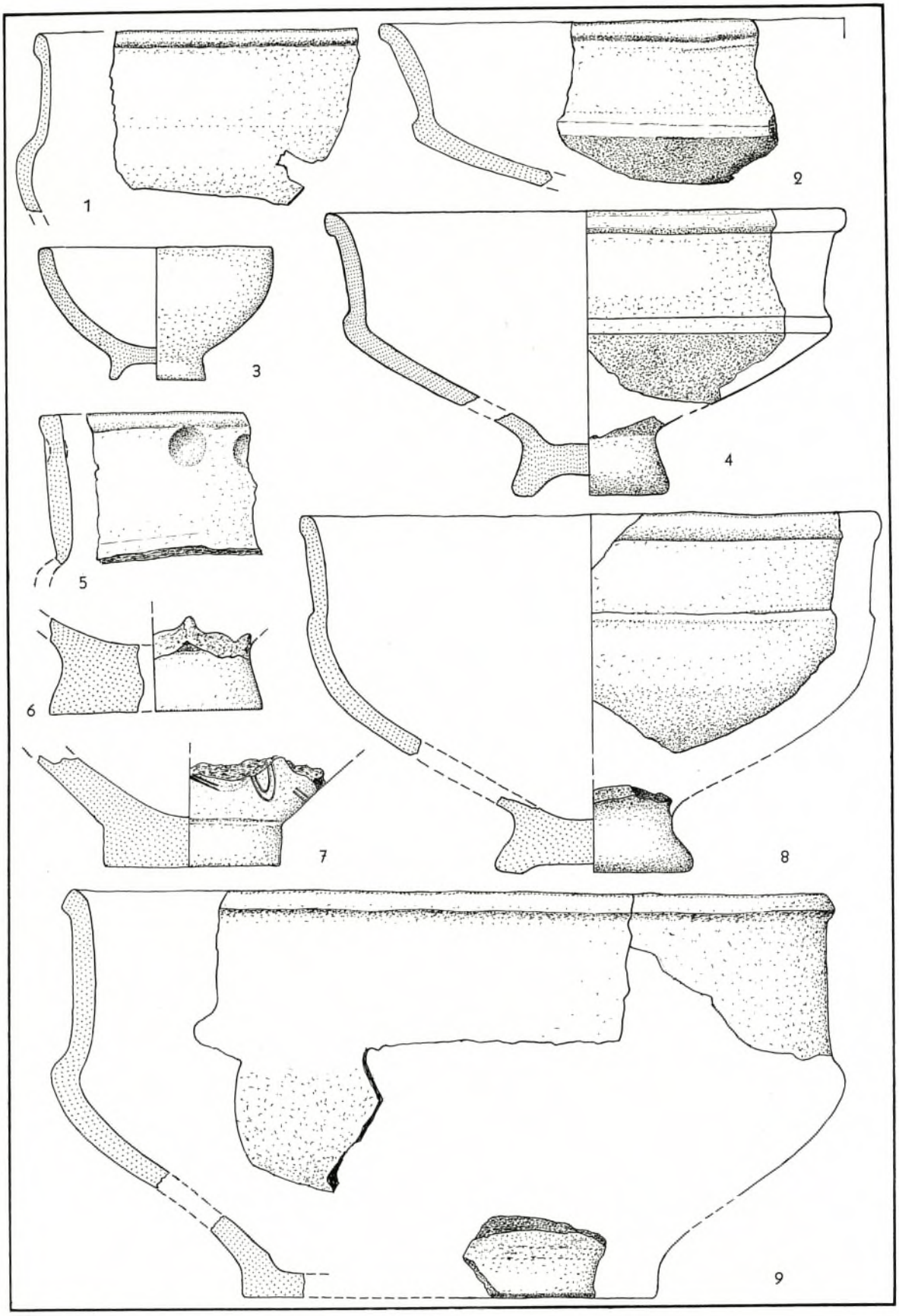

Baldersheim (9), Siedlung.
Ton. M. 1 : 2.

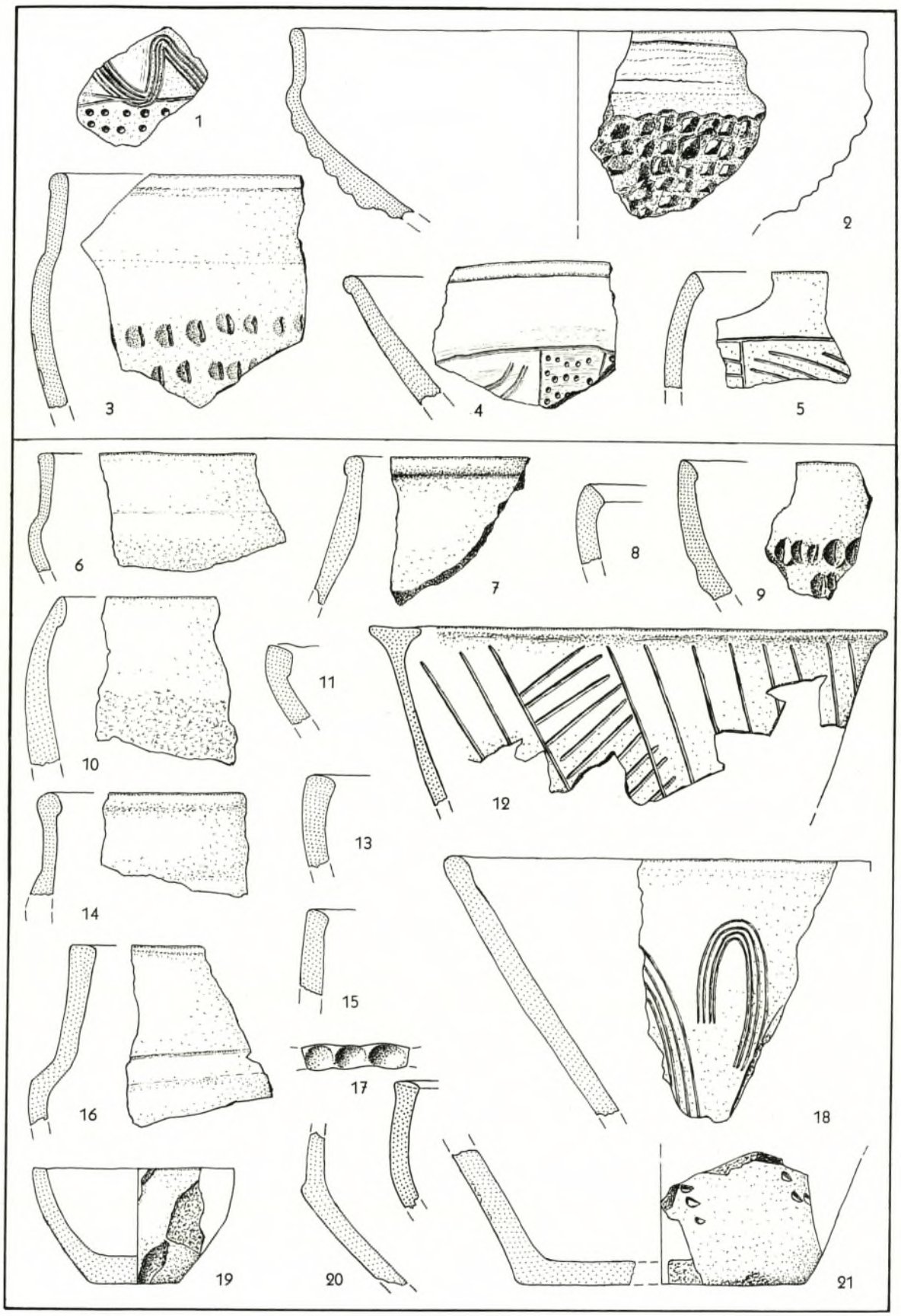

Baldersheim (9), Siedlung. 6–21 Grube in Fläche VII N.
Ton. 12 M. 1 : 4, sonst M. 1 : 2.

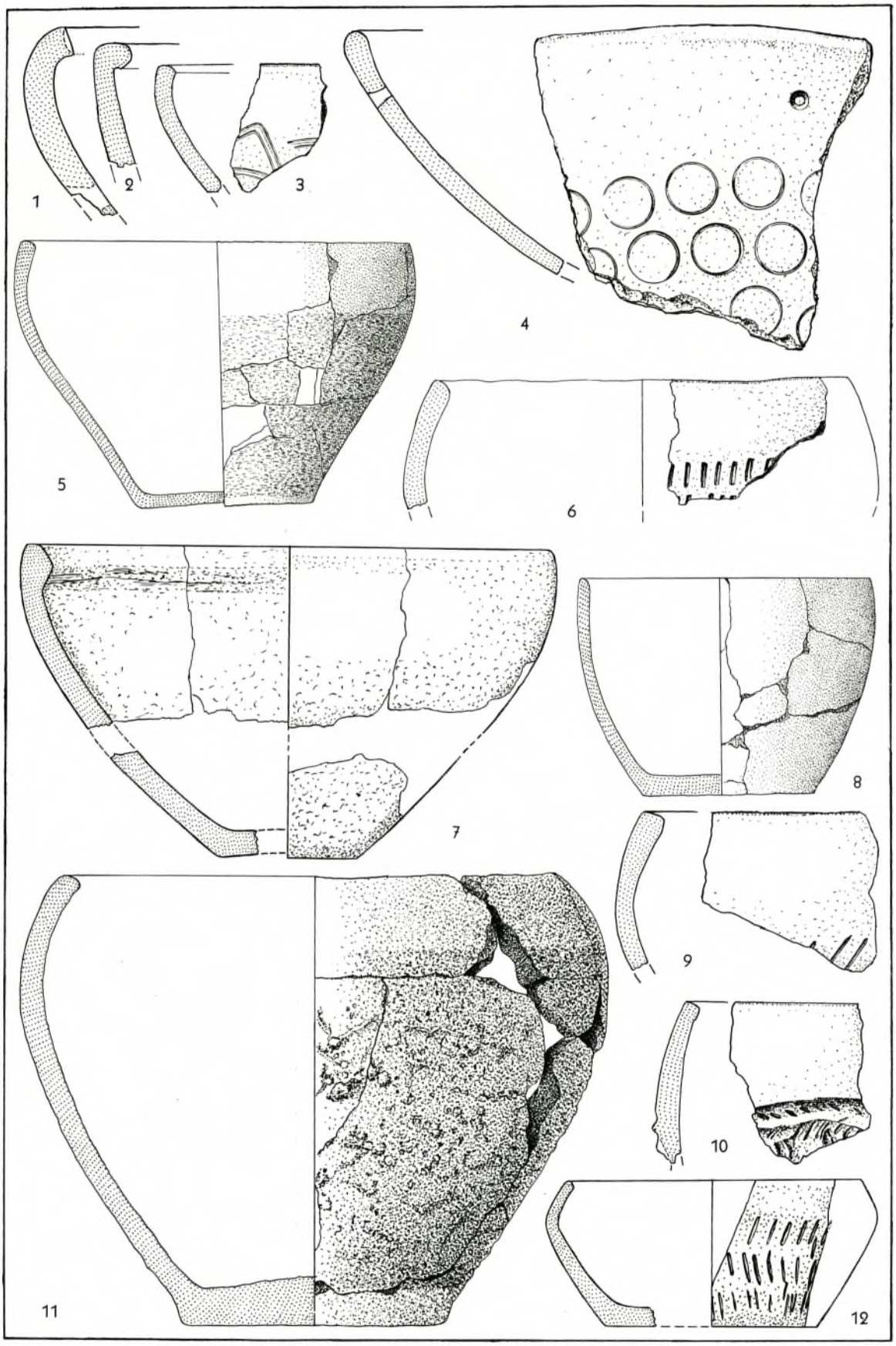

Baldersheim (9), Siedlung.
Ton. 5.8 M. 1 : 4, sonst M. 1 : 2.

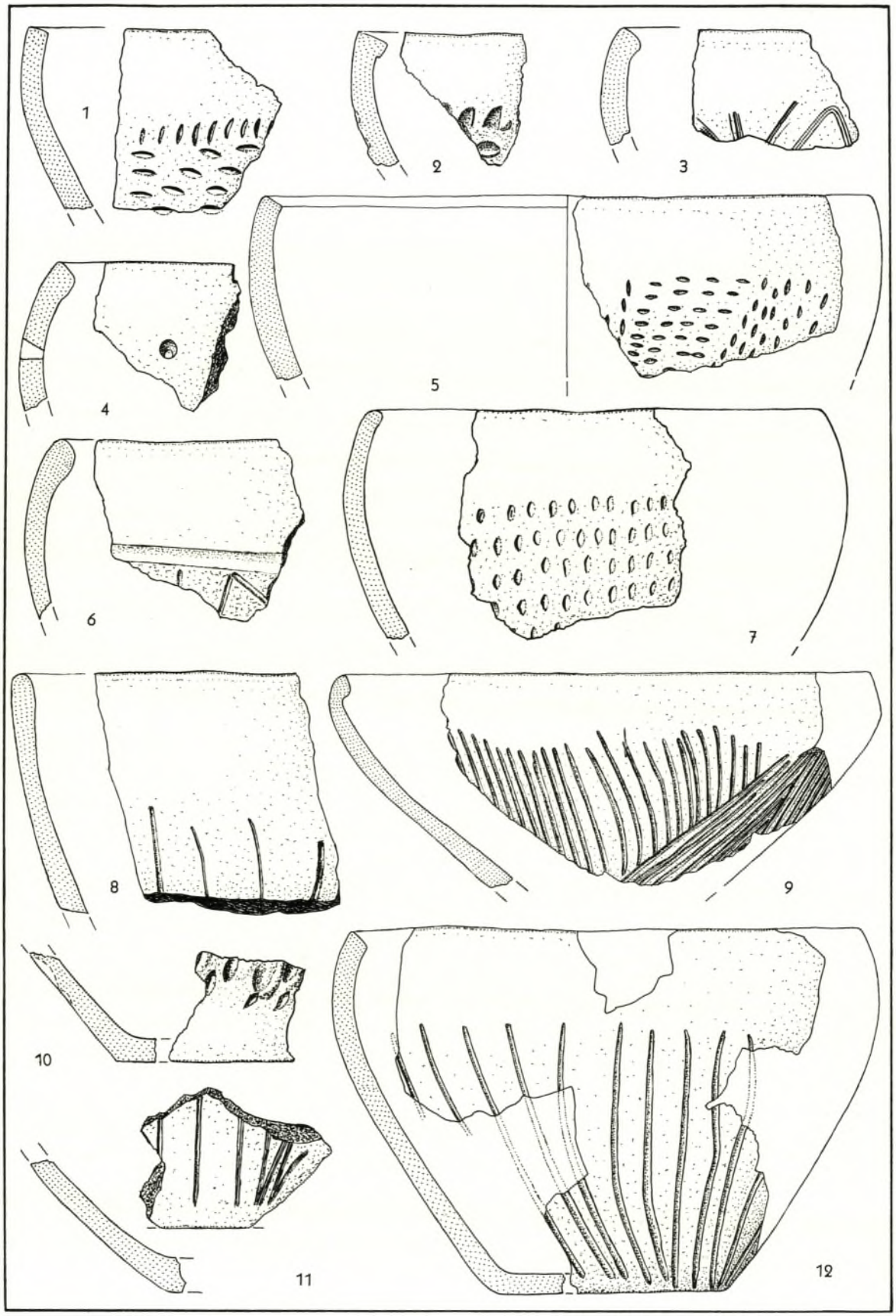

Baldersheim (9), Siedlung.
Ton. M. 1 : 2.

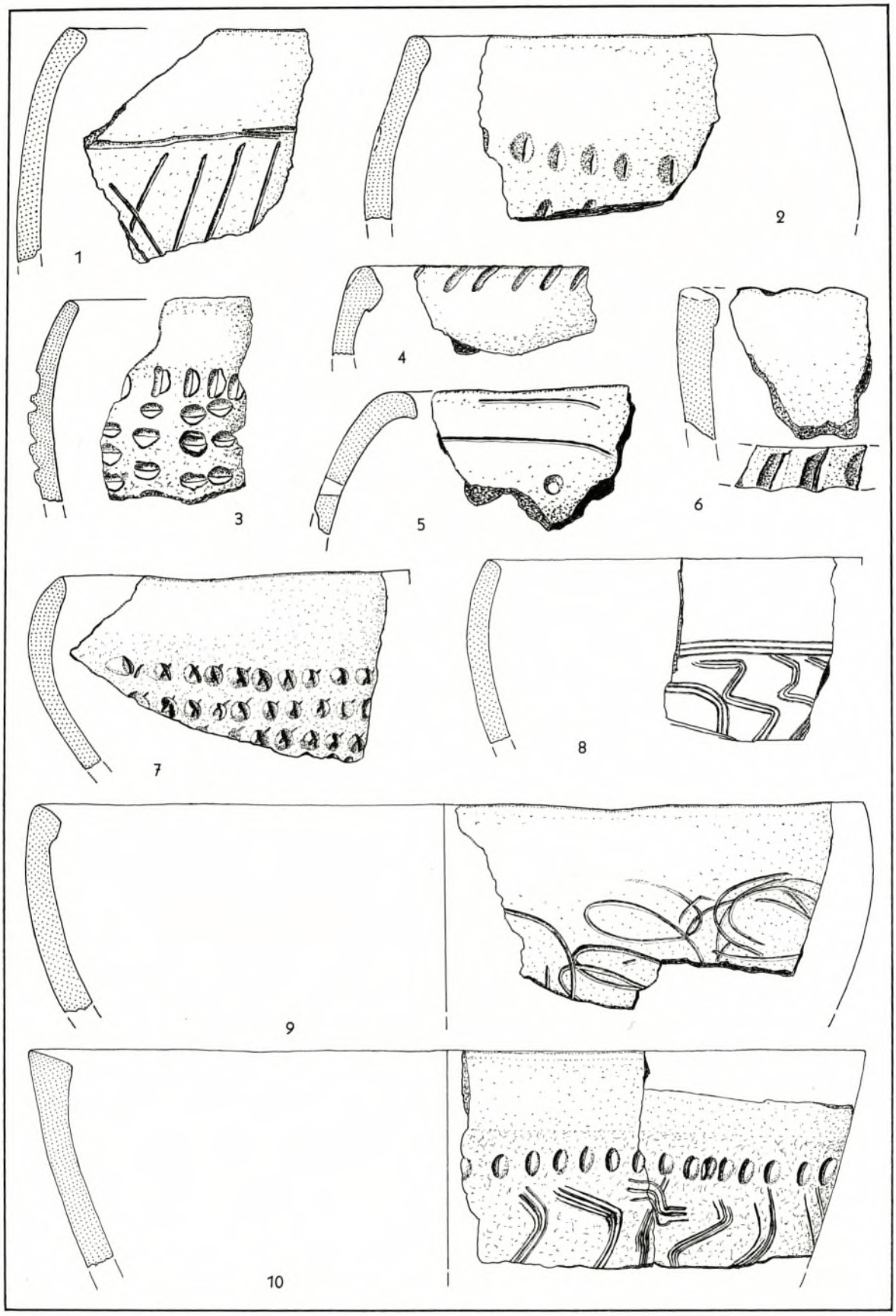

Baldersheim (9), Siedlung.
Ton. M. 1 : 2.

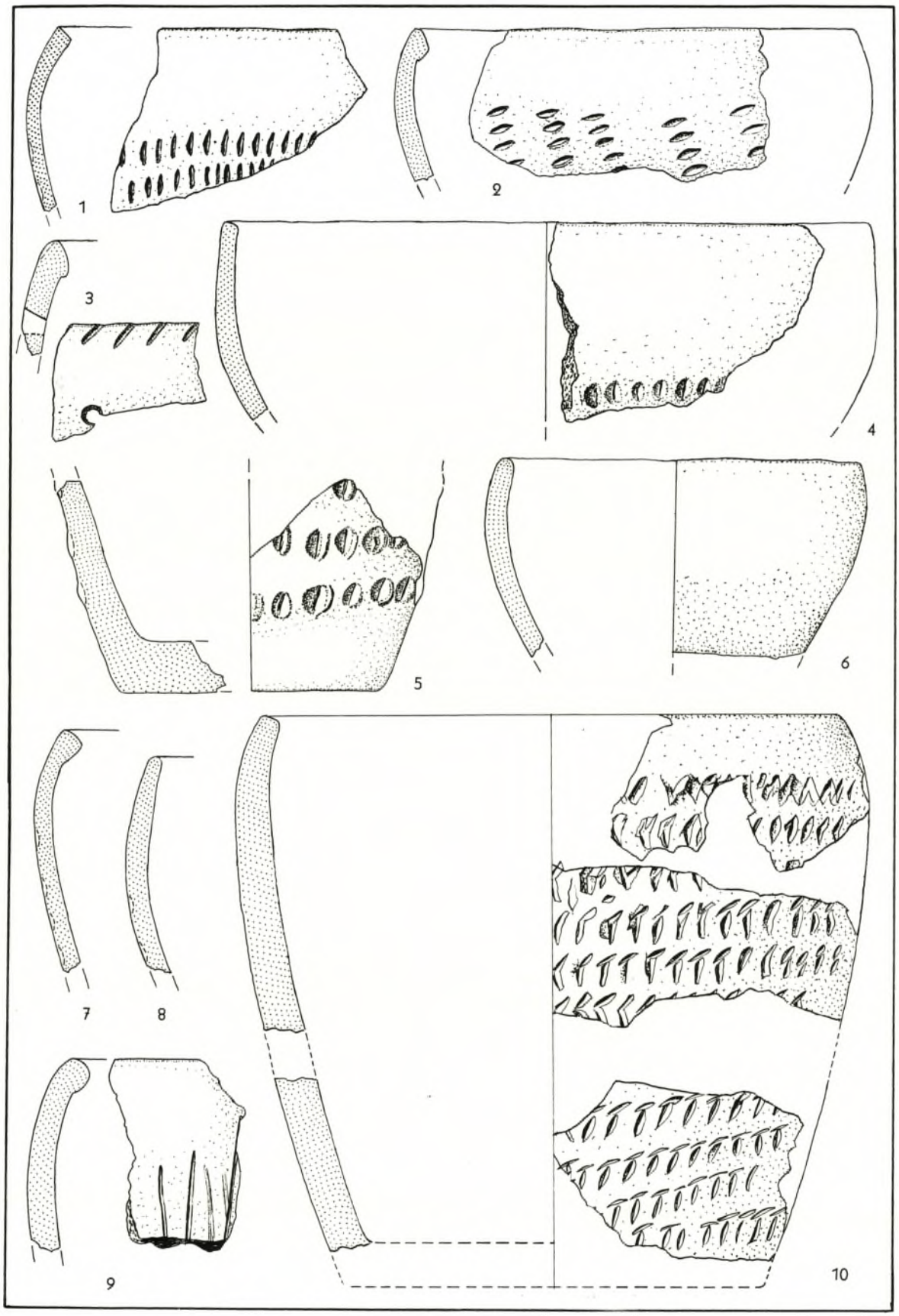

Baldersheim (9), Siedlung.
Ton. M. 1 : 2.

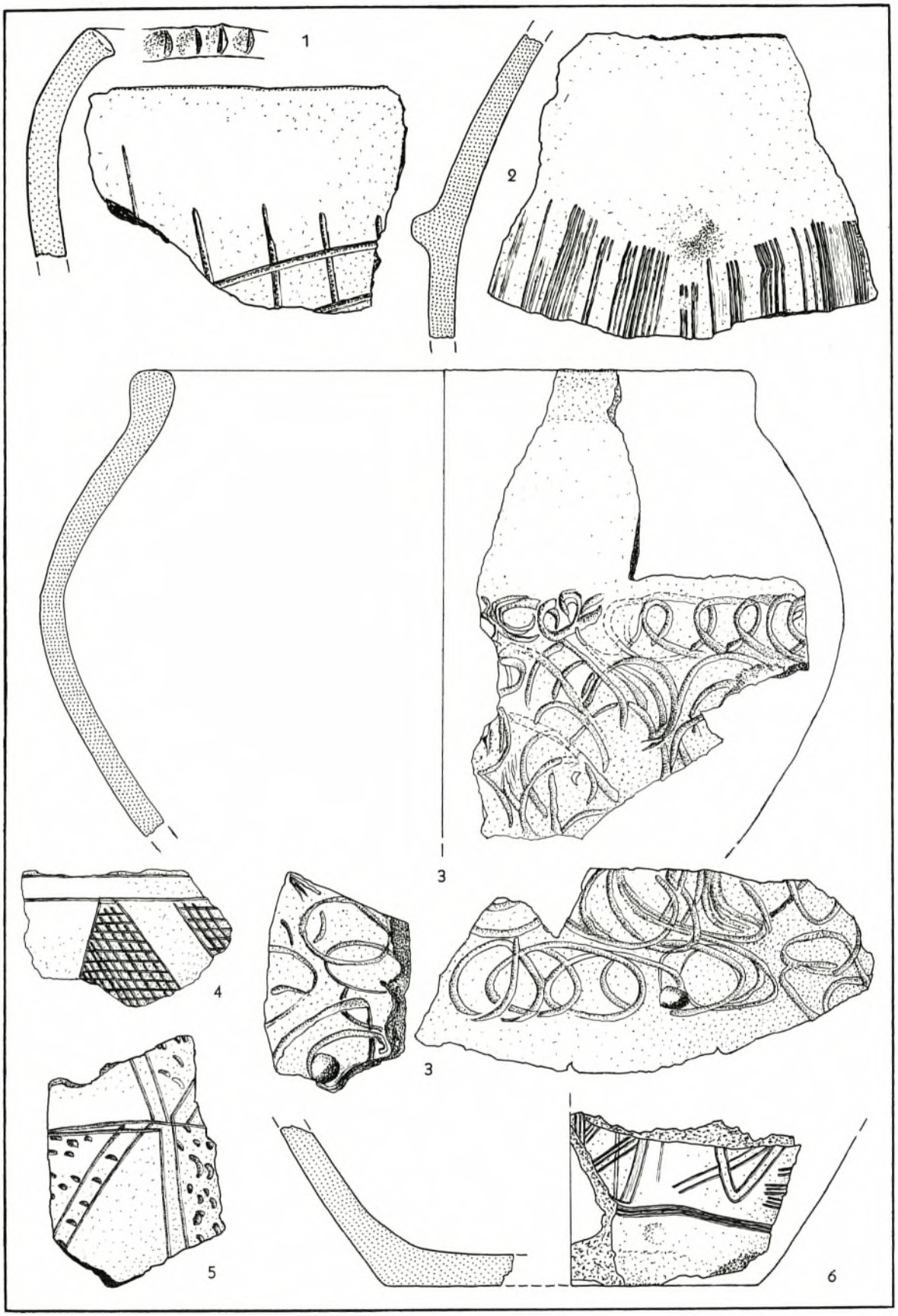

Baldersheim (9), Siedlung.
Ton. M. 1 : 2.

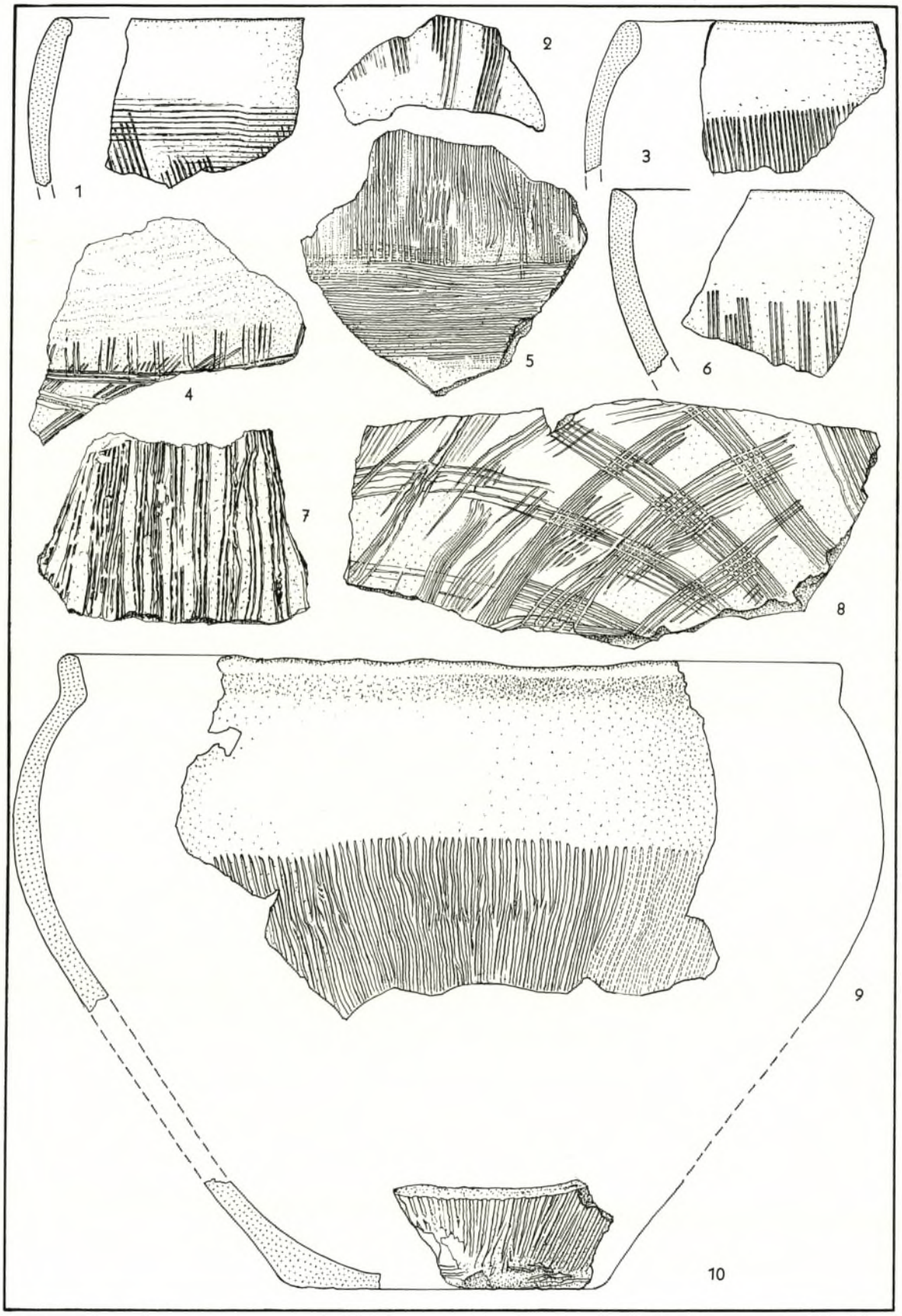

Baldersheim (9), Siedlung.
Ton. M. 1 : 2.

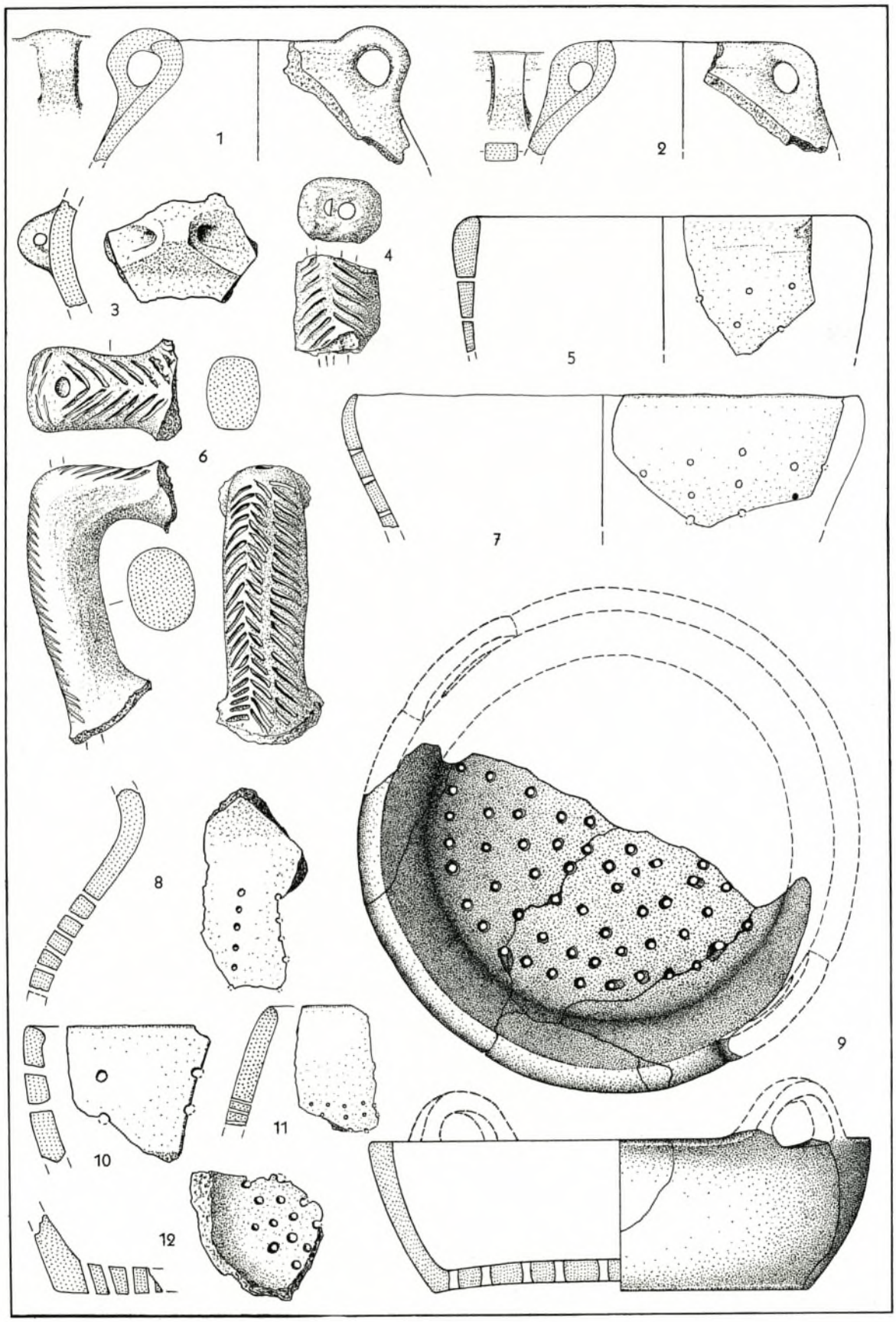

Baldersheim (9), Siedlung.
Ton. 1.2 M. 1 : 4, sonst M. 1 : 2.

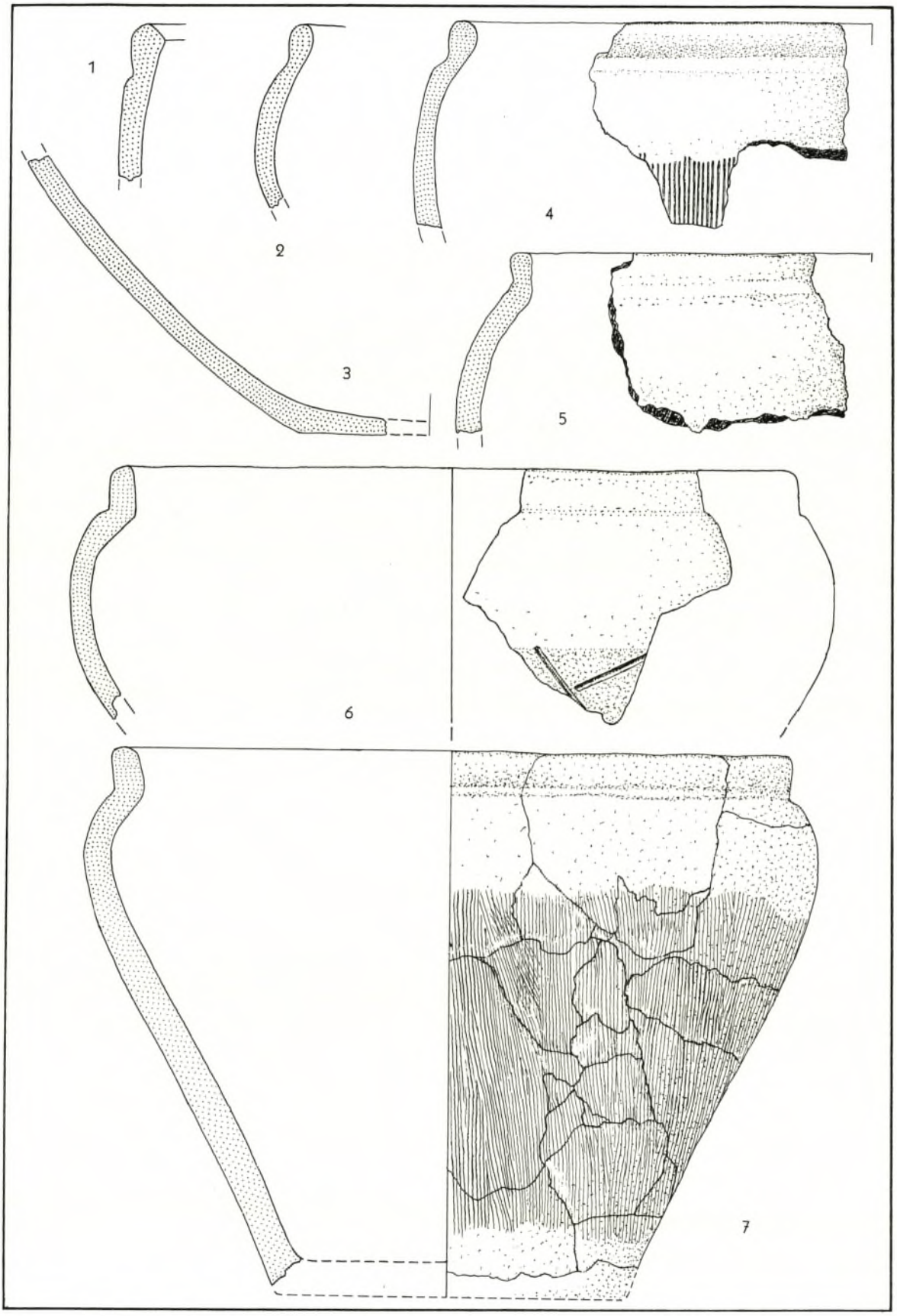

Baldersheim (9), Siedlung.
Ton. M. 1 : 2.

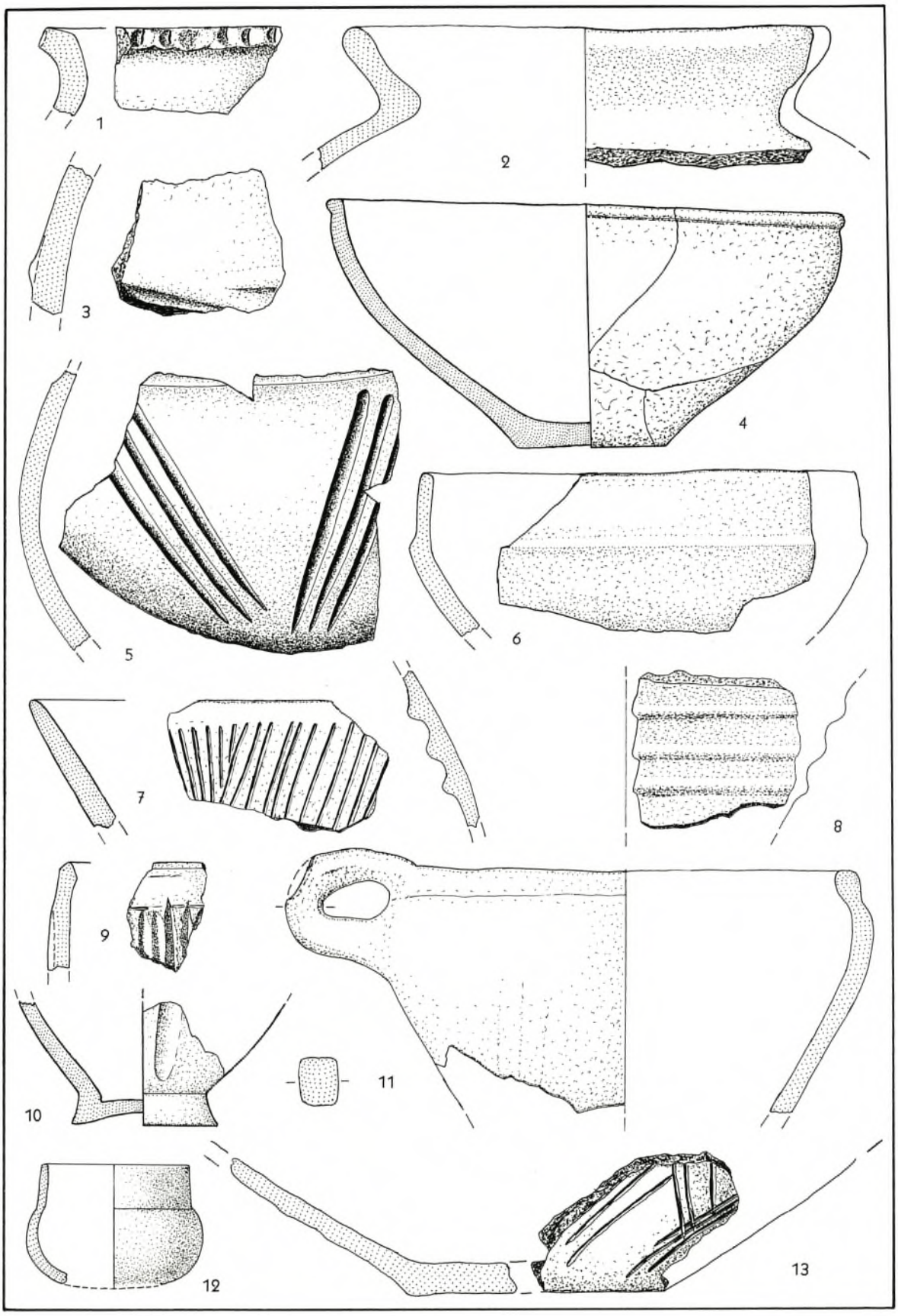

Baldersheim (9), Siedlung.
Ton. 12 M. 1 : 4, sonst M. 1 : 2.

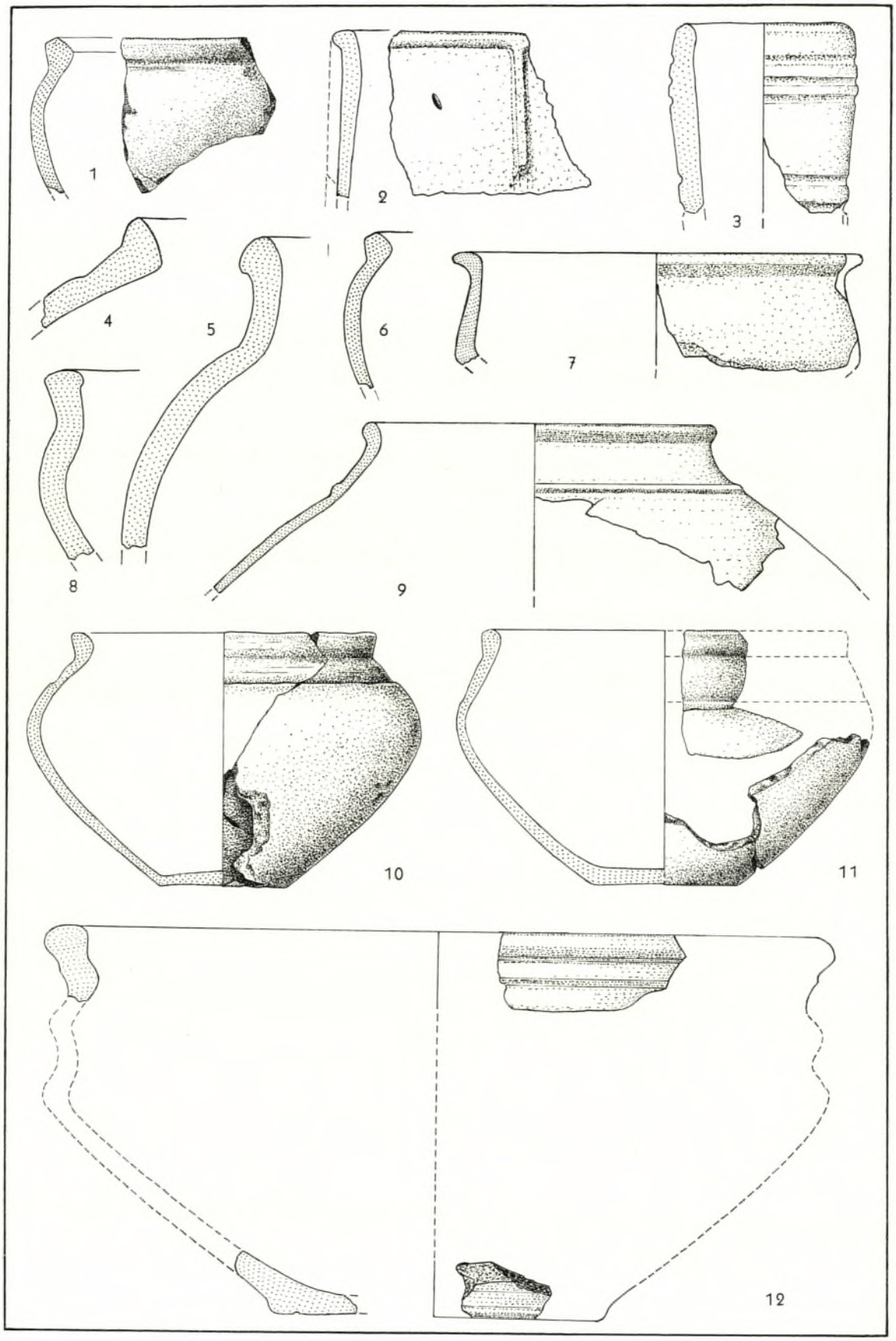

Baldersheim (9), Siedlung.
Ton. M. 1 : 2.

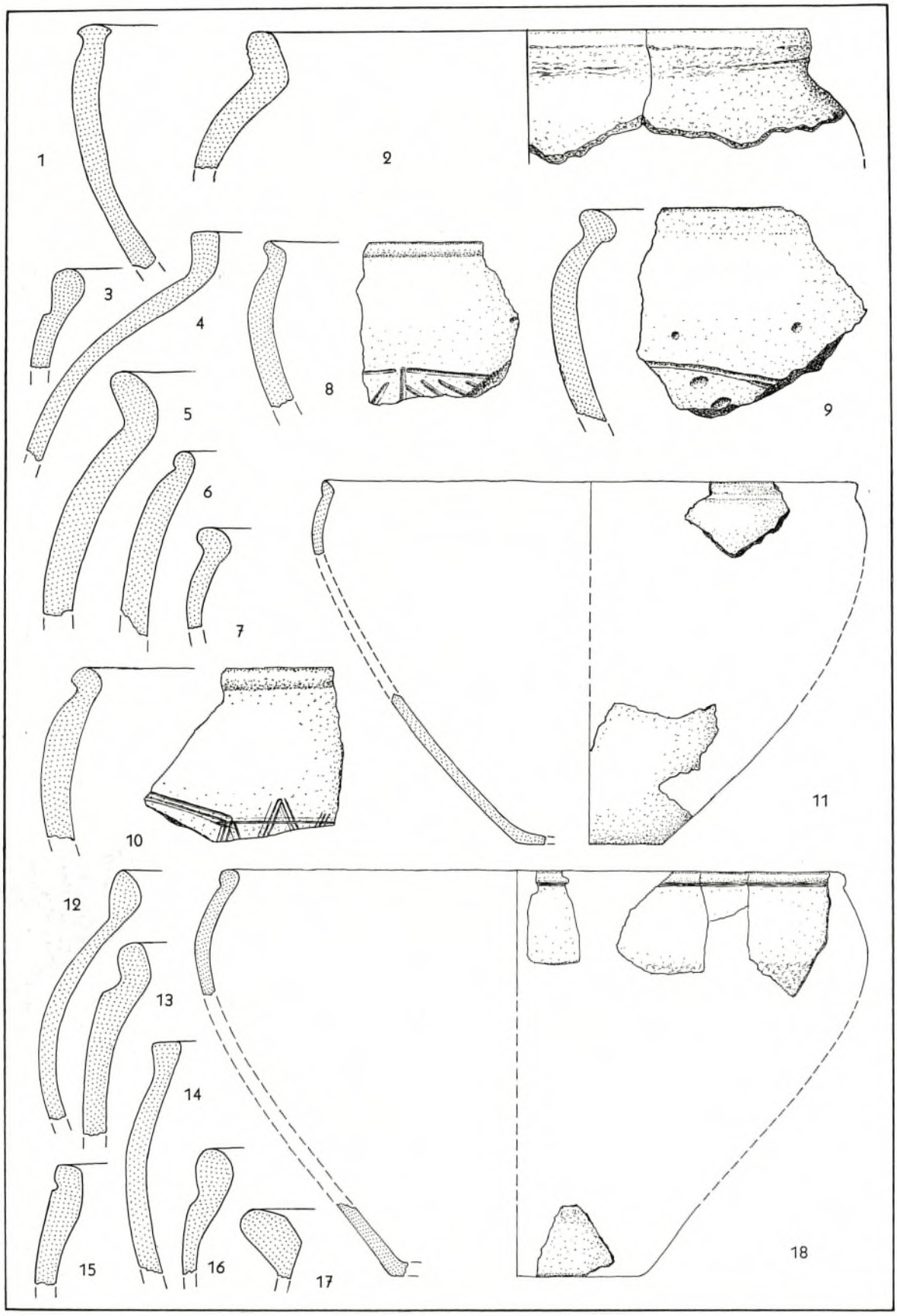

Baldersheim (9), Siedlung.
Ton. M. 1 : 2.

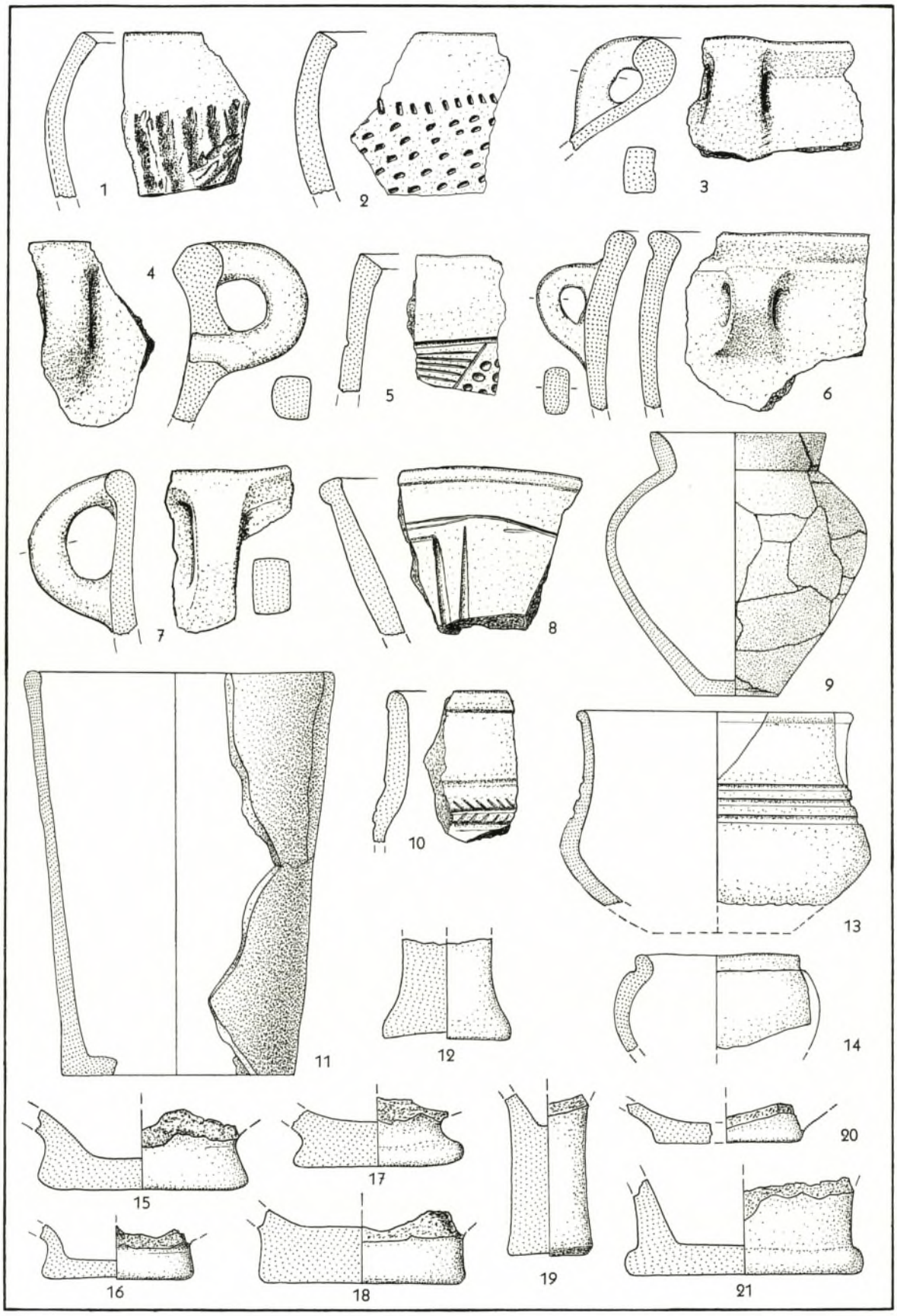

Baldersheim (9), Siedlung.
Ton. 9 M. 1 : 4, sonst M. 1 : 2.

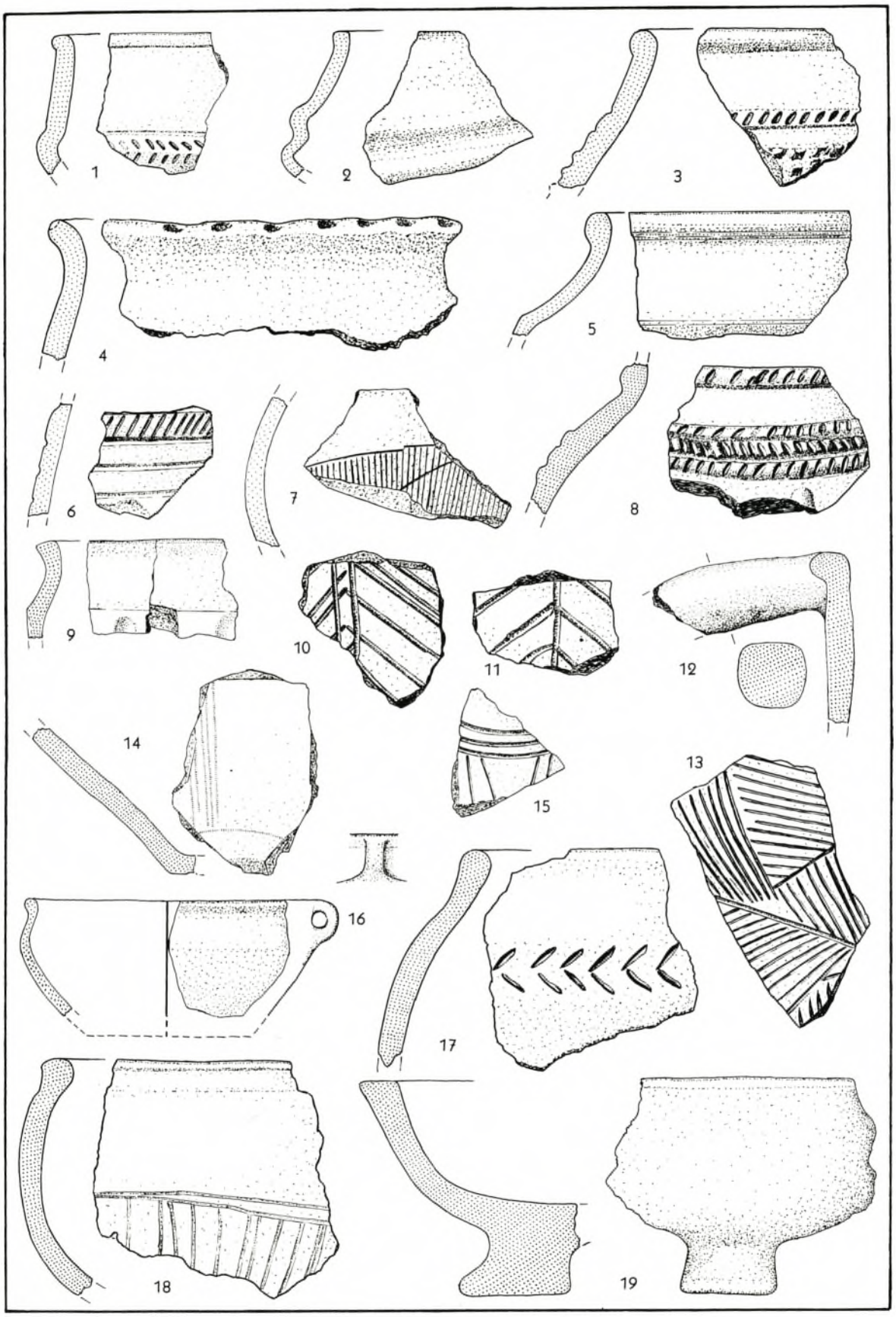

Baldersheim (9), Siedlung.
Ton. 16 M. 1 : 4, sonst M. 1 : 2.

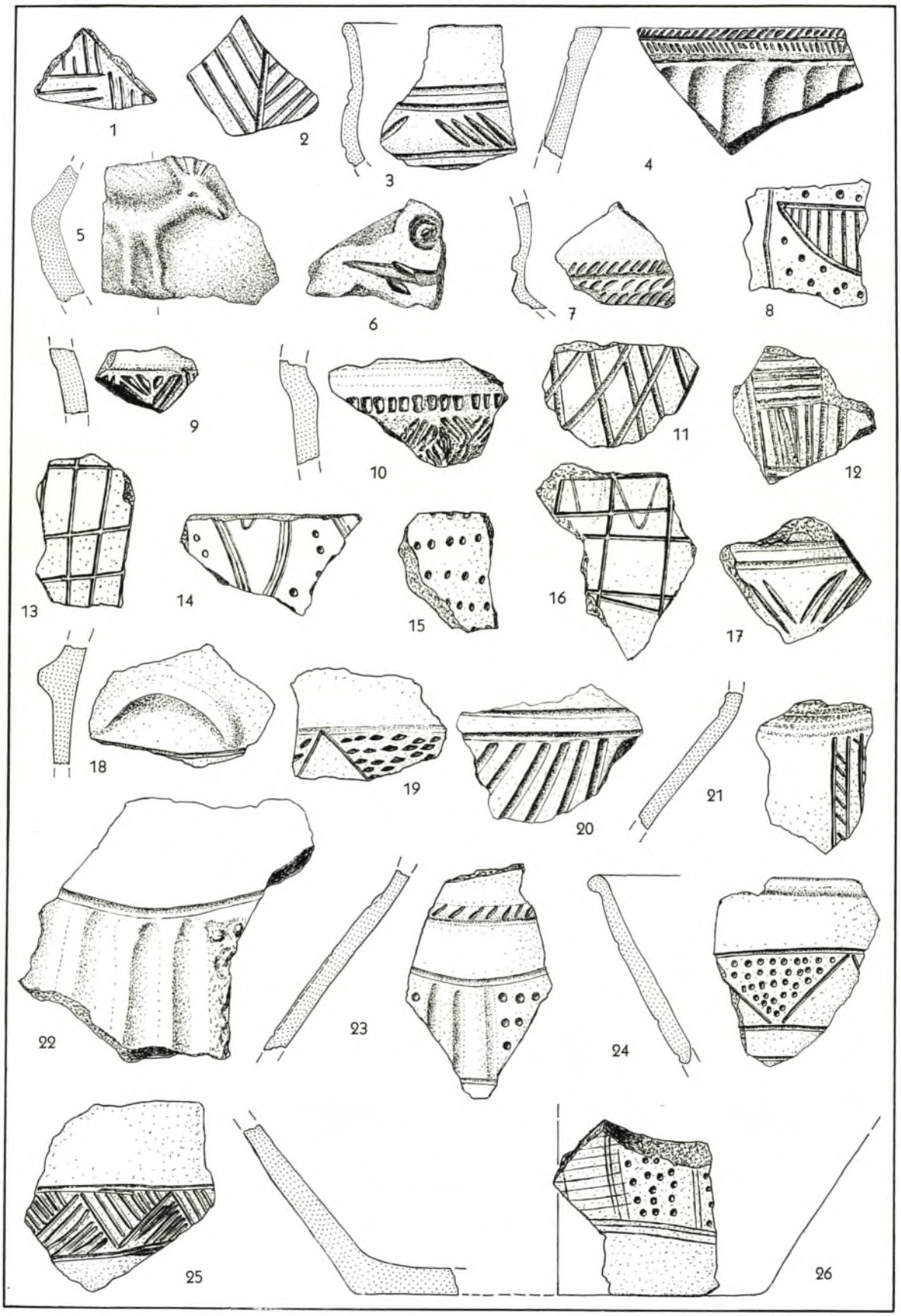

Baldersheim (9), Siedlung.
Ton. M. 1 : 2.



Baldersheim (9), Siedlung.
1.3–5 Bronze, 2 = Bronze mit Emaille, 6 = Silber, 7 = Geweih mit Eisen, 8 = Glas, 9 = Bronze mit Eisen, 10 = Ton. M. 1 : 1.



Baldersheim (9), Siedlung.
Ton. M. 1 : 2.



Baldersheim (9), Siedlung.
18 = Stein, 19.20.25.27–29 = Eisen, 21 = Bronze, 24.30.31 = Geweih, 26 = Knochen, sonst Ton. M. 1 : 2.



Baldersheim (9), Siedlung.
Stein. M. 1 : 2.

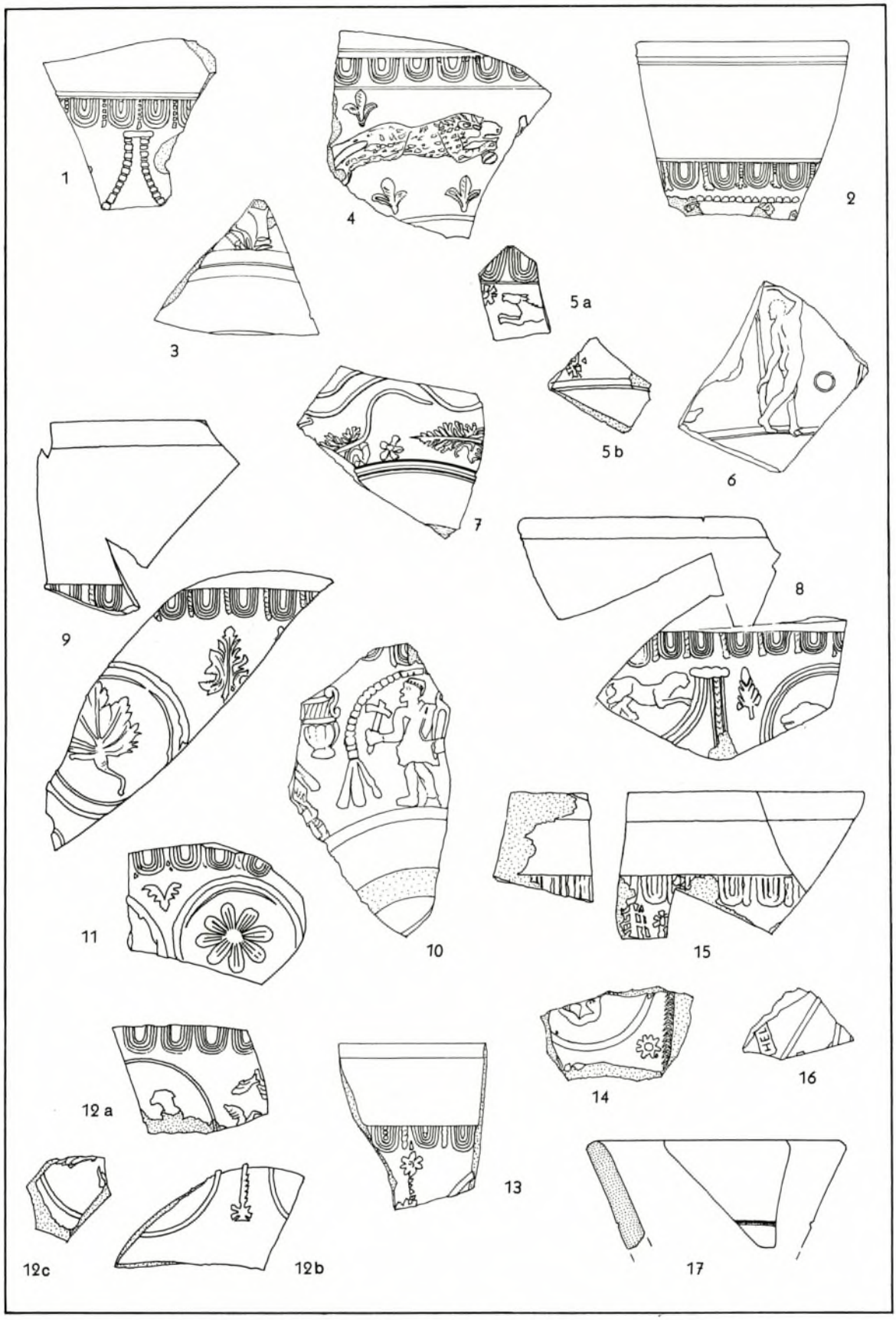

Baldersheim (9), Siedlung.
Ton. M. 1 : 2.

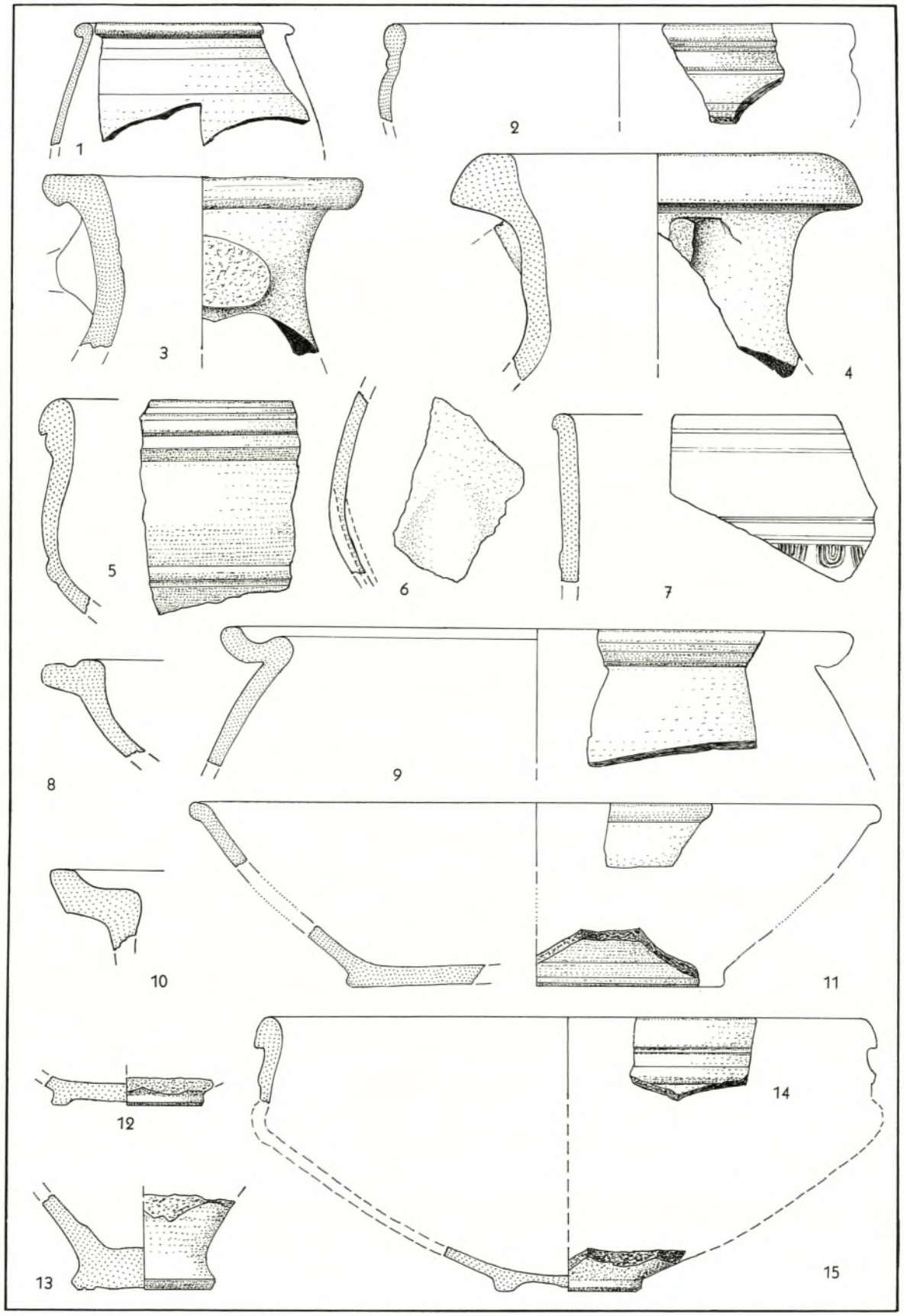

Baldersheim (9), Siedlung.
Ton. M. 1 : 2.

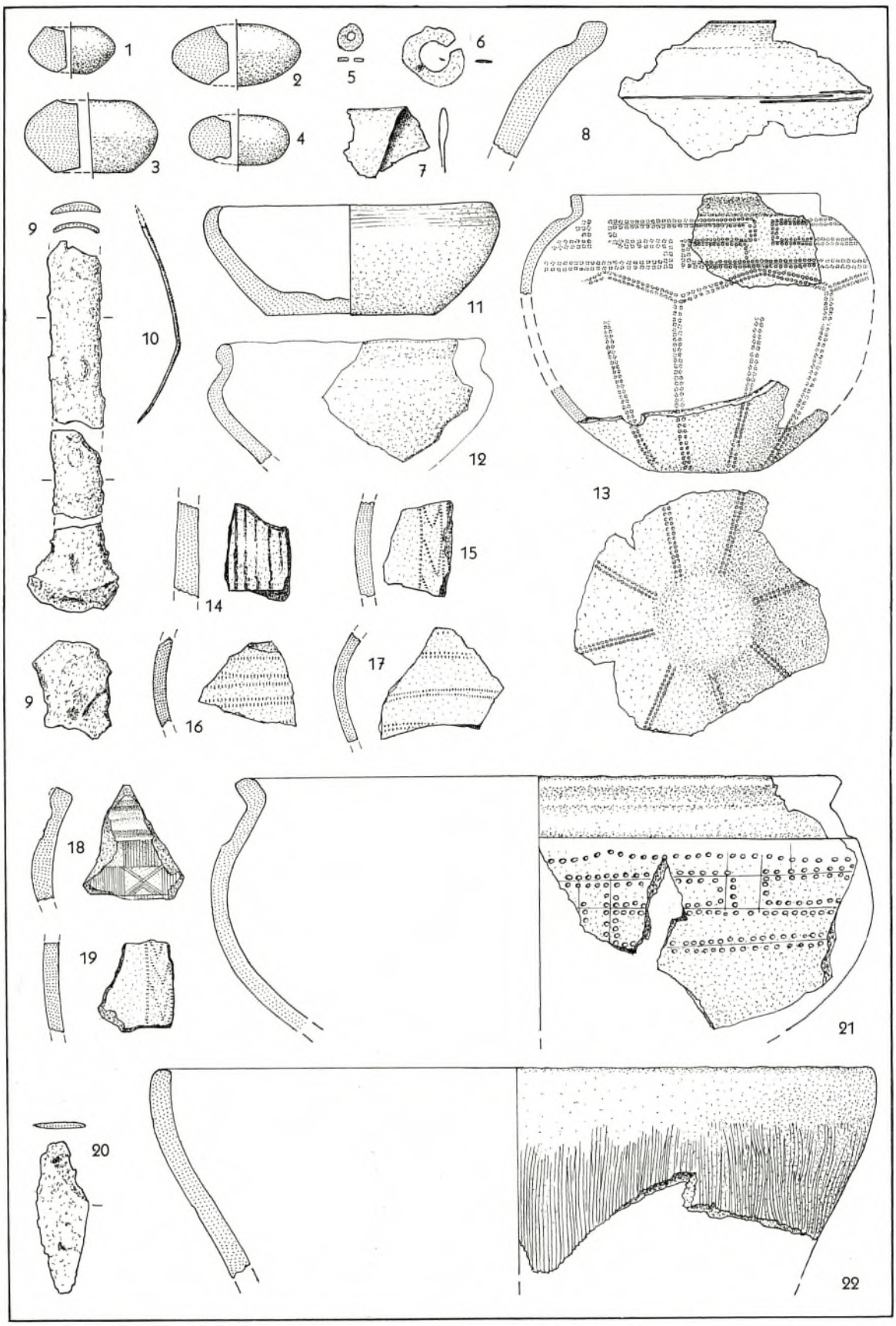

Dingolshausen (18), Siedlungsfund.
5–7 = Bronze, 9.10.20 = Eisen, sonst Ton. M. 1 : 2.

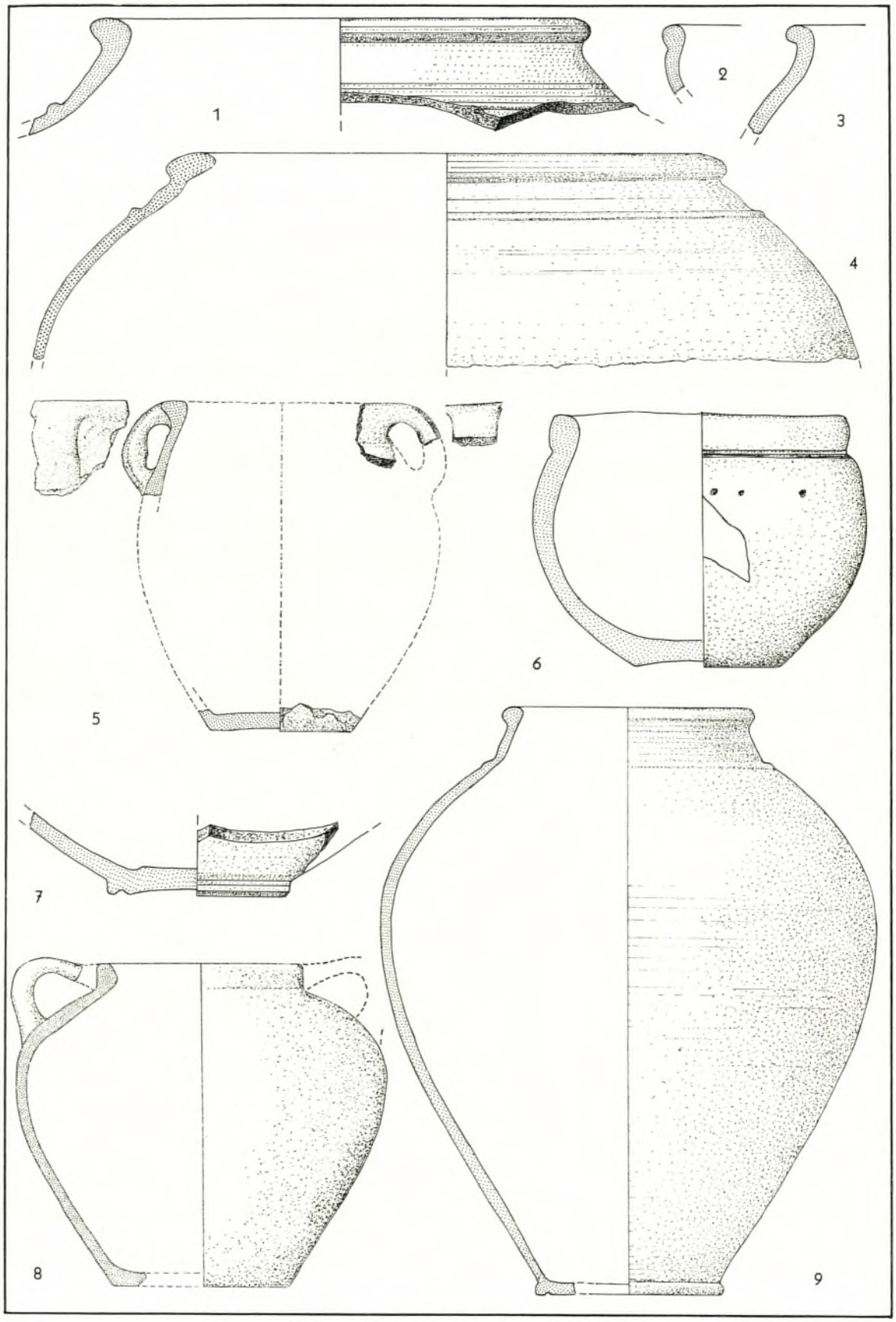

Dingolshausen (18), Siedlungsfund.
Ton. 4.5.8.9 M. 1 : 4, sonst M. 1 : 2.

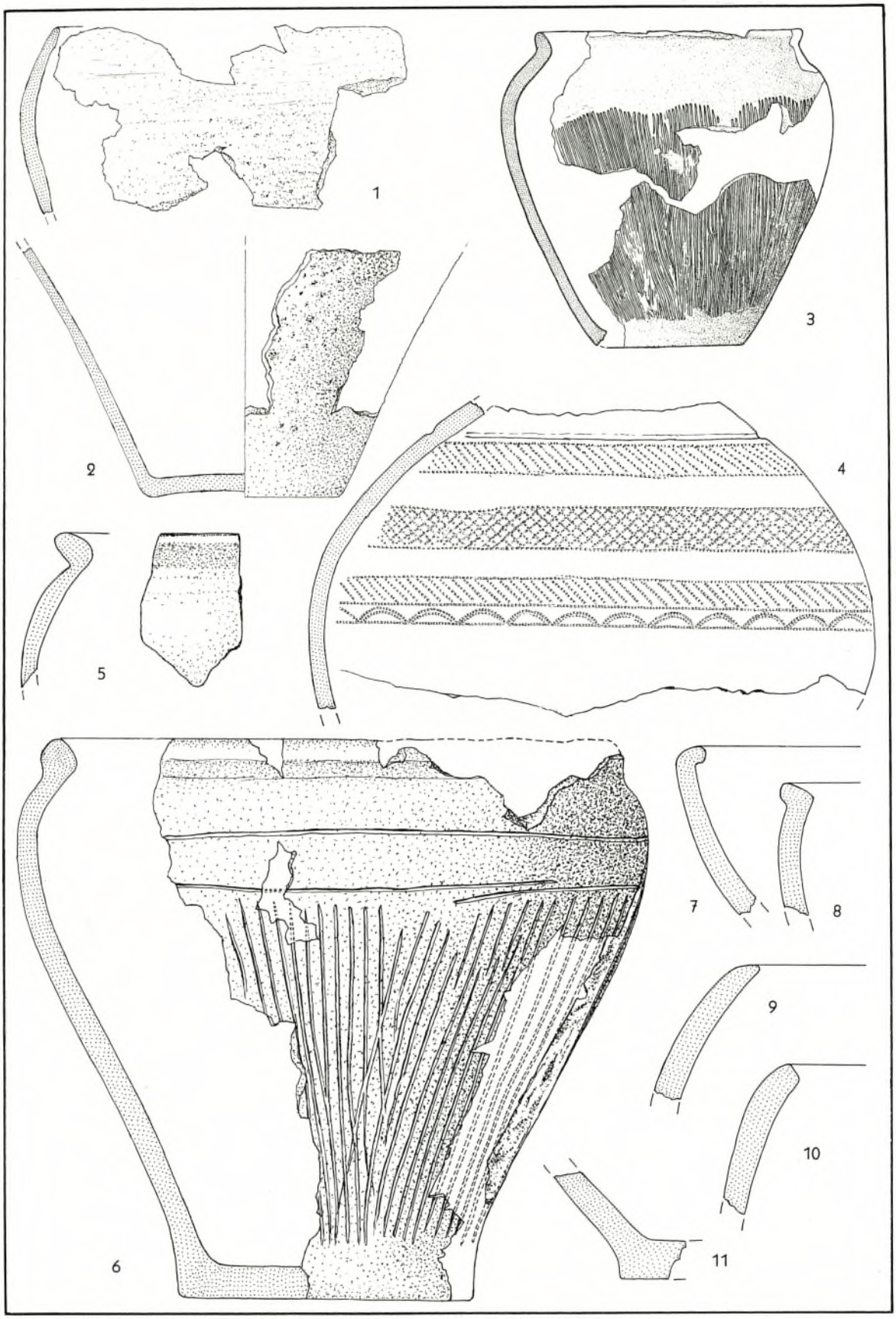

Dingolshausen (18), Siedlungsfund.
Ton. 1–3 M. 1 : 4, 4–11 M. 1 : 2.

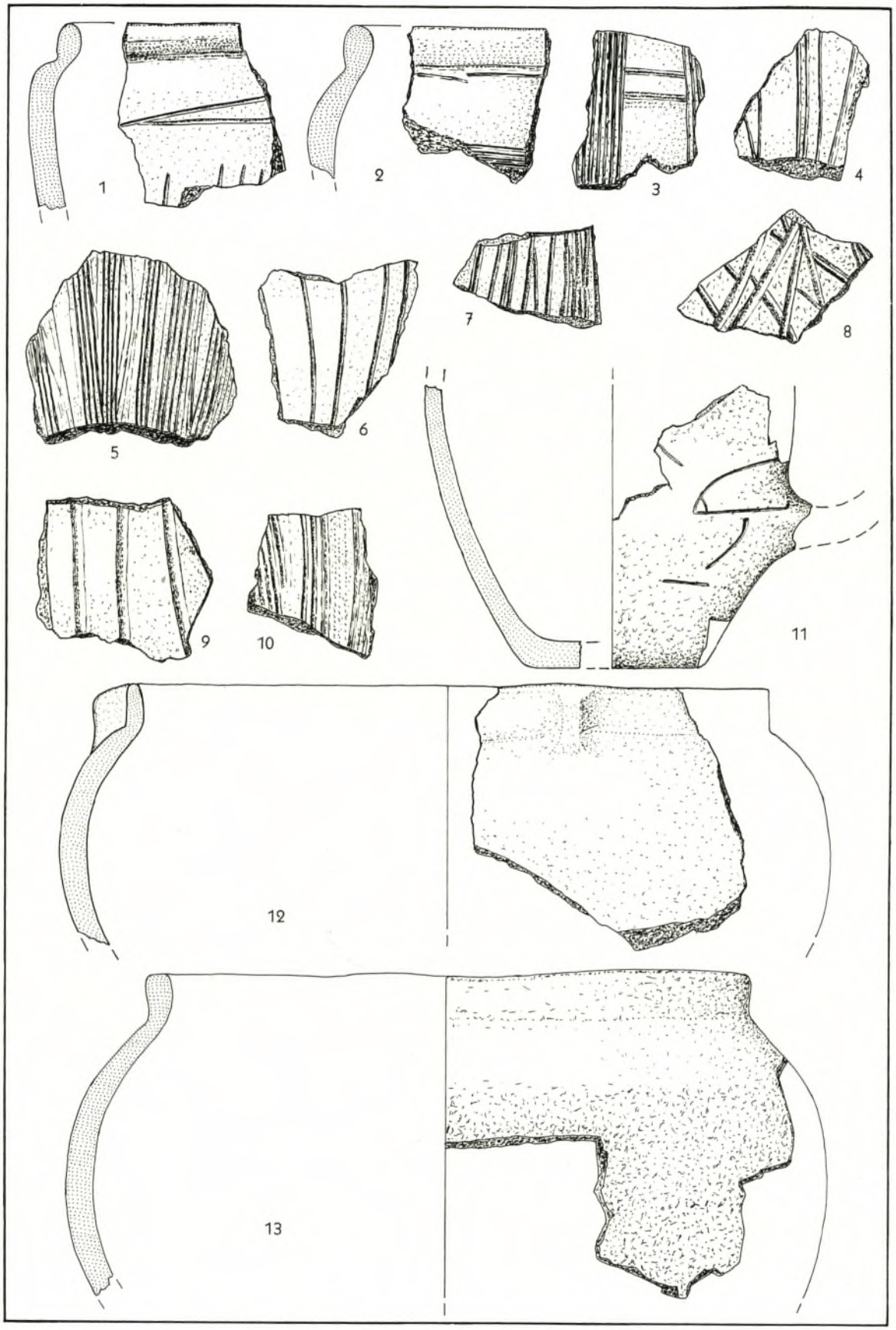

Dingolshausen (18), Siedlungsfund.
Ton. M. 1 : 2.

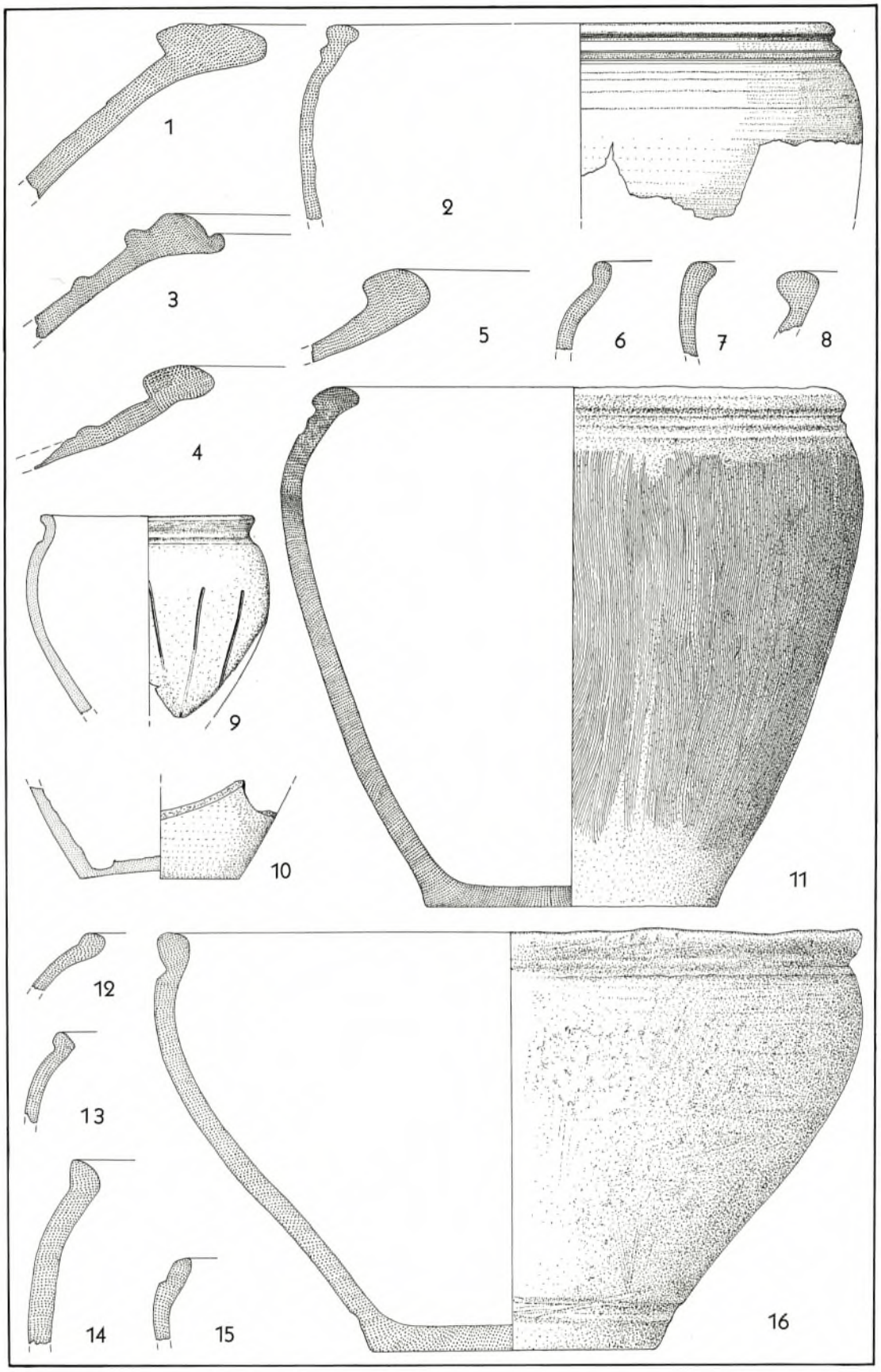

Dingolshausen (18), Siedlungsfund.
Ton. M. 1 : 3.

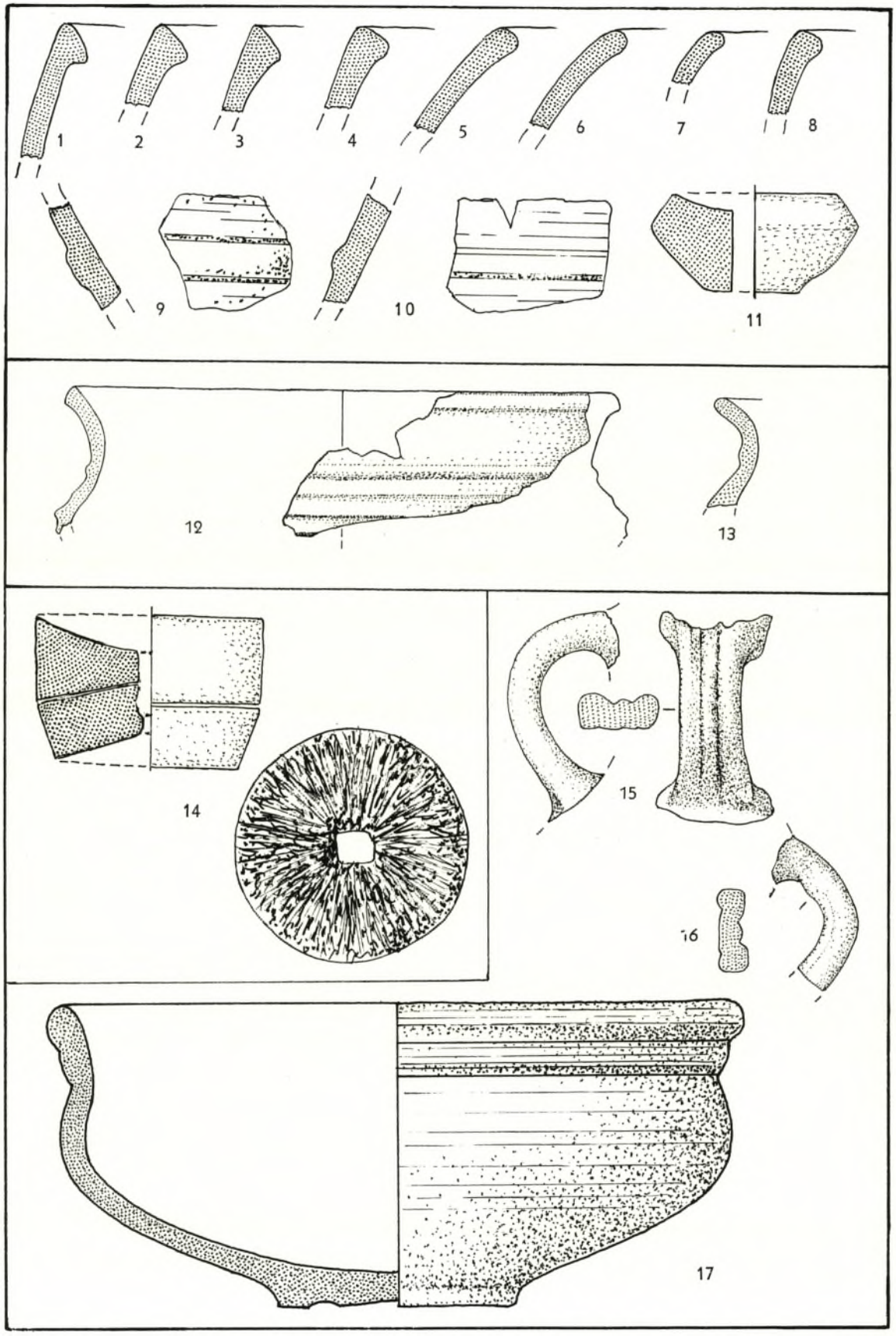

1–11 Dittwar (20). – 12.13 Gerlachsheim (38). – 14 Großrinderfeld (42). – 15–17 Dittigheim (19).
14 = Stein, sonst Ton. 11.17 M. 1 : 1, 14 M. 1 : 10, sonst M. 1 : 2.



Eßleben (28), Siedlungsfund.
Ton. 1–3 M. 1 : 6, 4–10 M. 1 : 4.



Frankenwinheim (29).
7.20 = Bronze, 23–27 = Eisen, sonst Ton. M. 1 : 2.

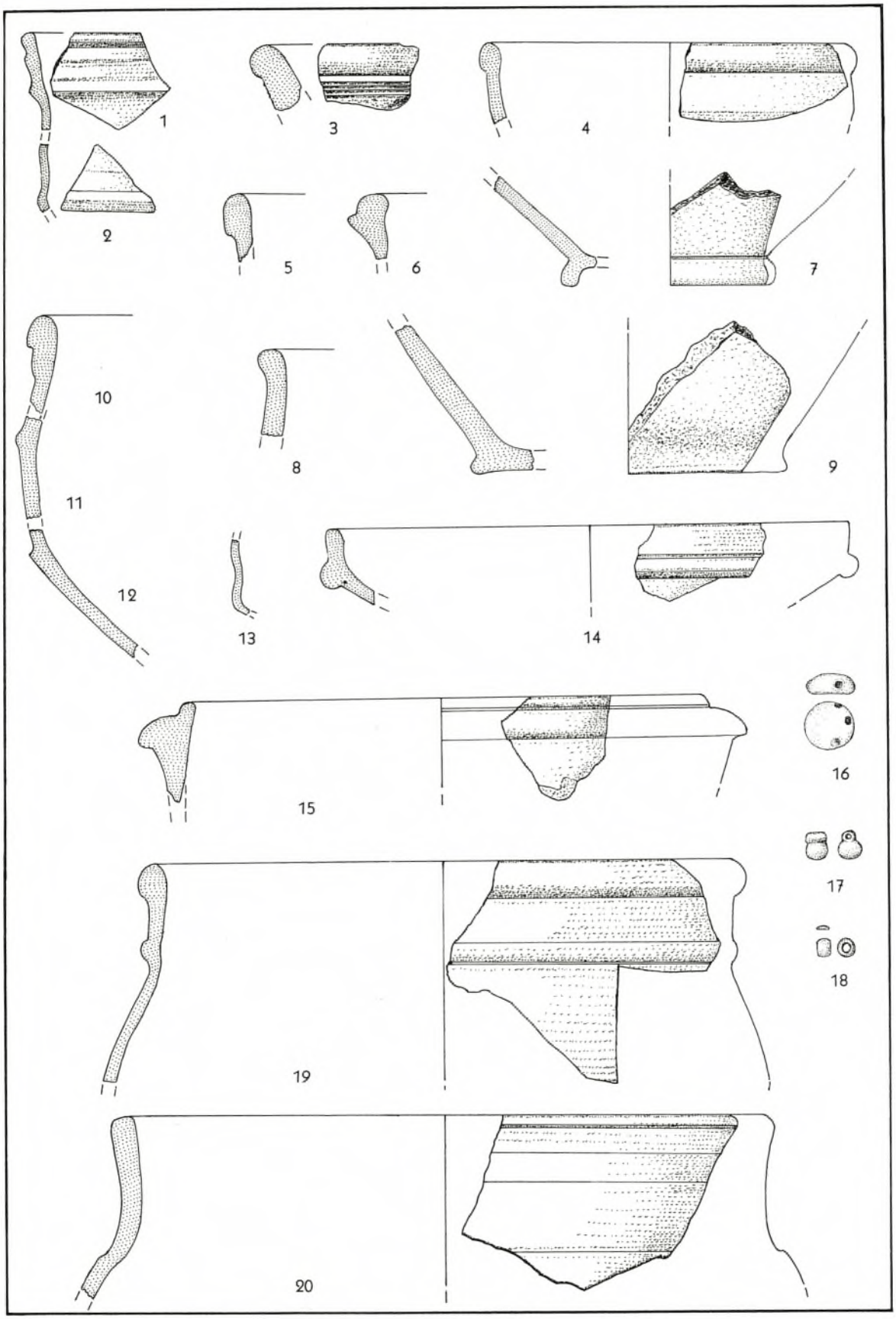

Frankenwinheim (29).
16 = Stein ?, 17.18 = Glas, sonst Ton. M. 1 : 2.

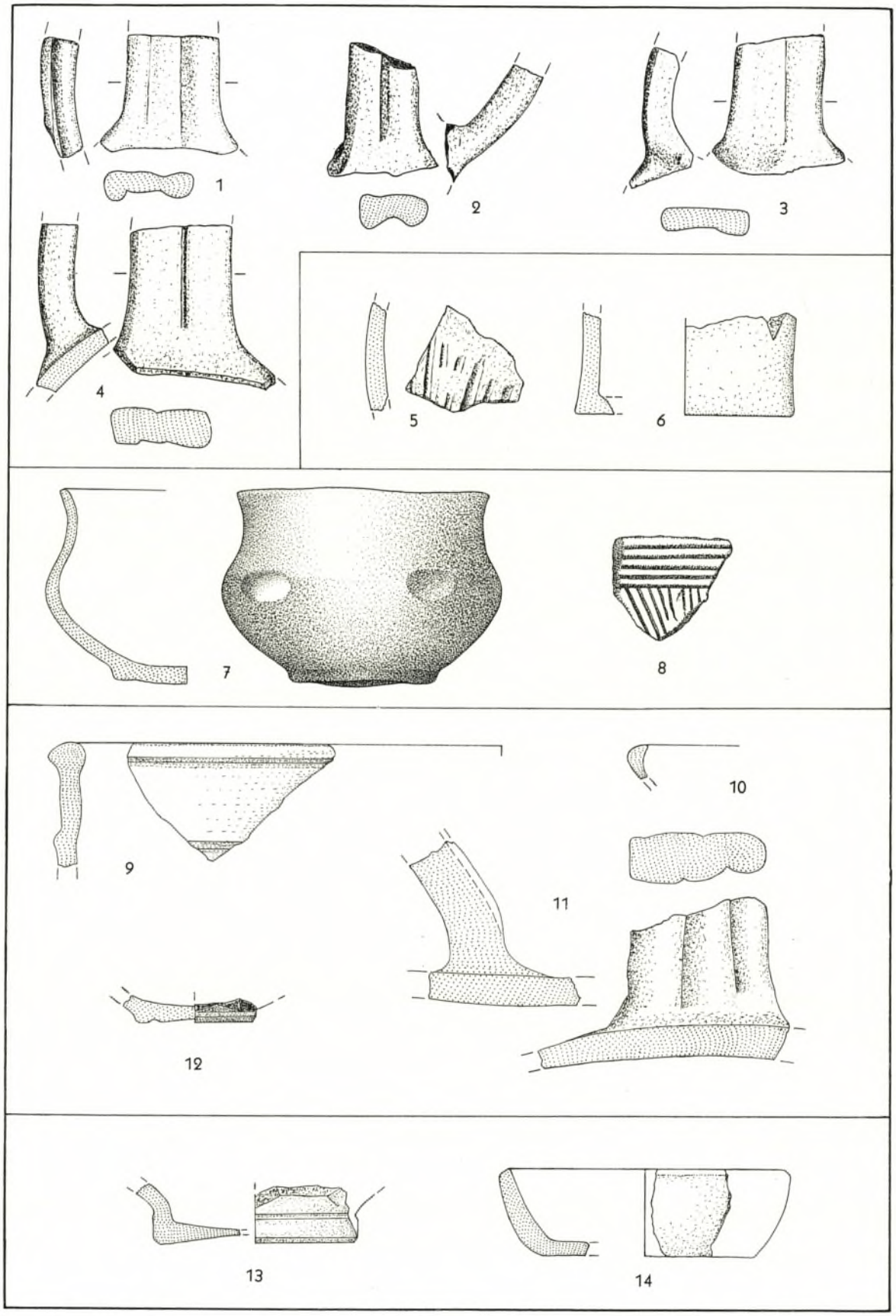

1–4 Frankenwinheim (29). – 5.6 Großlangheim (40), Fst. 3. – 7.8 Großostheim (41). – 9–12 Bergtheim (13). – 13.14 Dingolshausen (18).
Ton. M. 1 : 2.

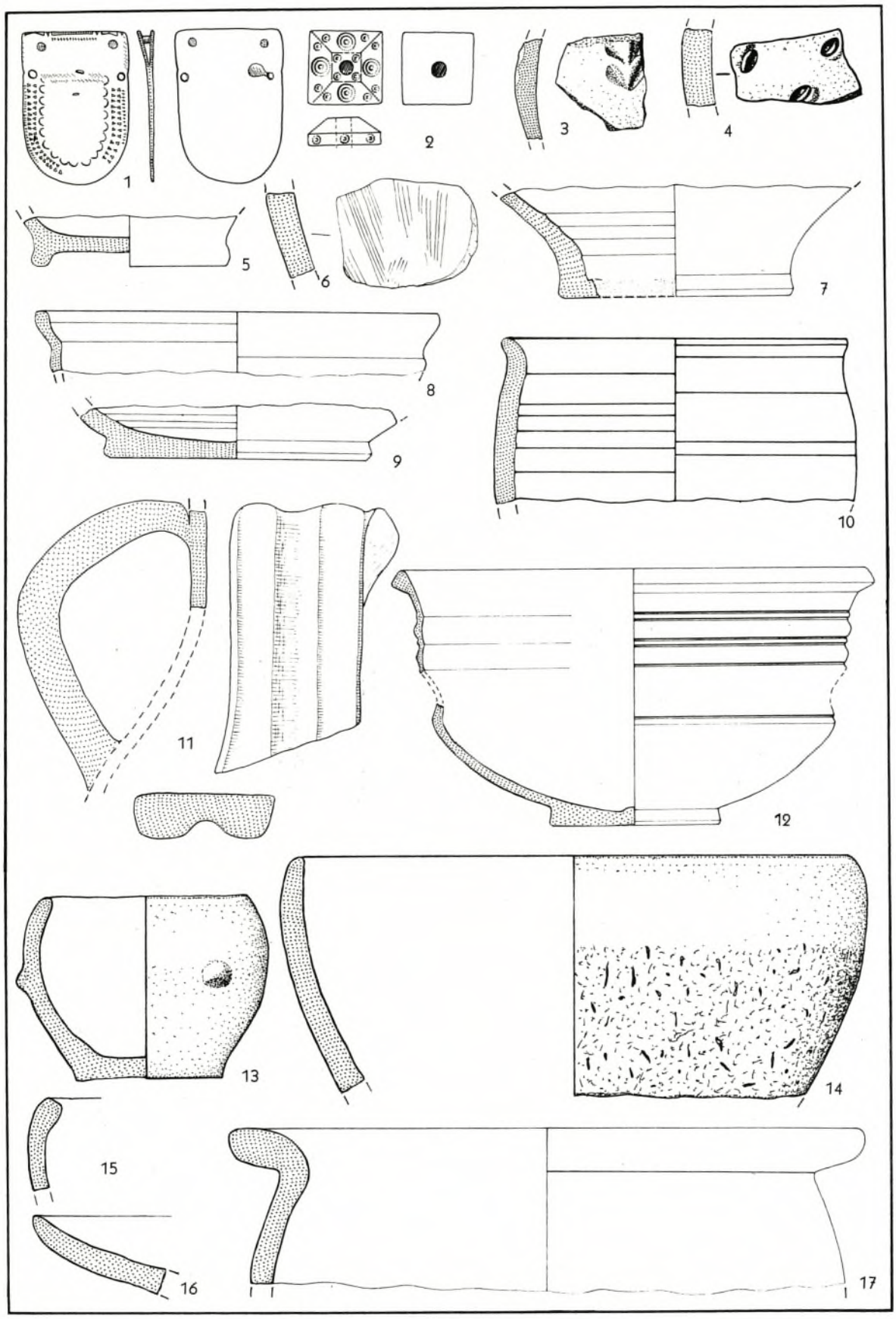

Gamburg (32), Siedlungsgrube. Nach G. Wamser.
1 = Bronze mit Eisen, 2 = Bein, sonst Ton. M. 1:2.

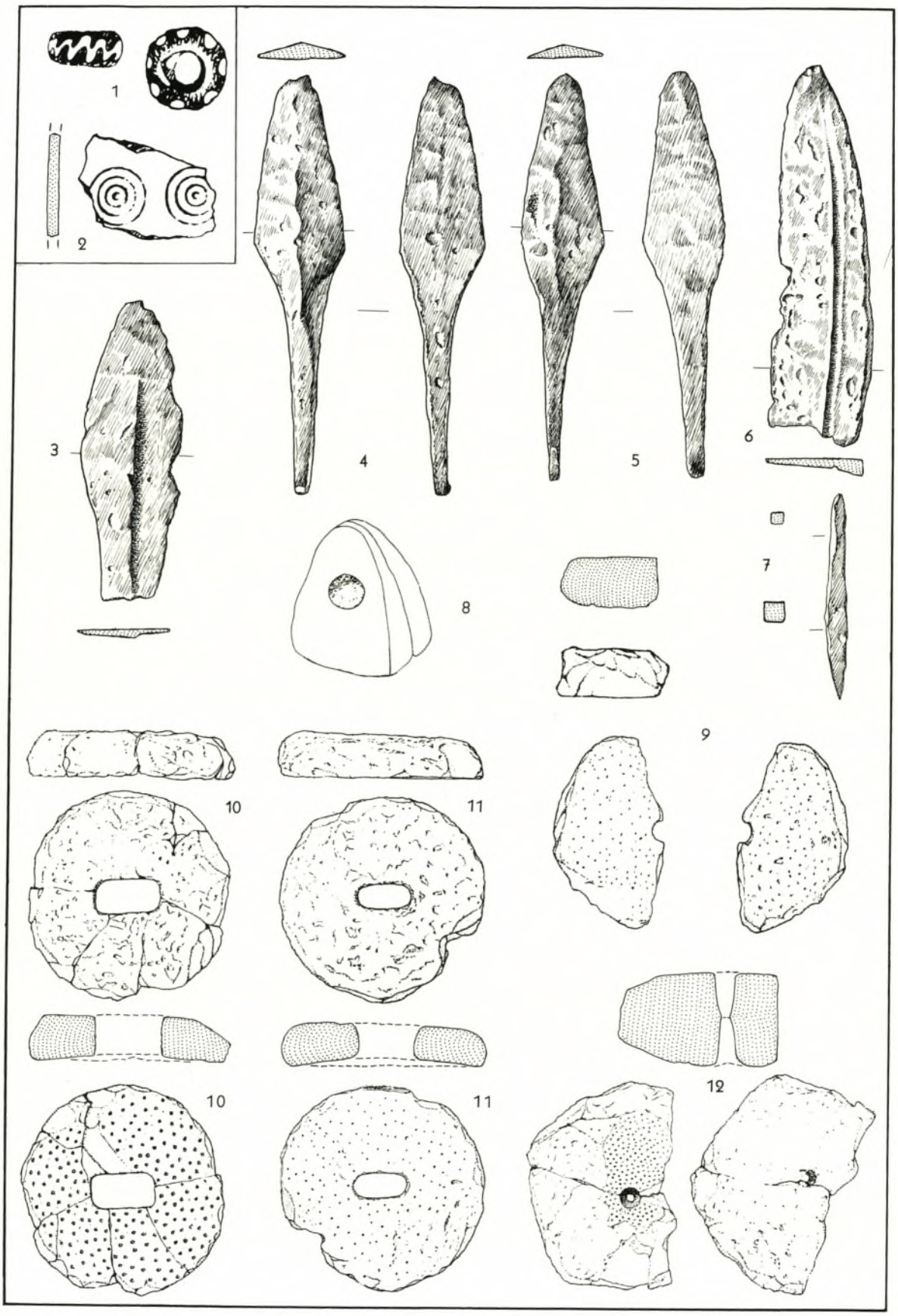

Gamburg (32), 1.2 Lesefunde, sonst Siedlungsgrube. Nach G. Wamser.
1 = Glas, 2 = Geweih, 3–7 = Eisen, 8 = Ton, 9–12 Stein. 1.2 M. 1 : 1, 8 M. 1 : 4, 9–12 M. 1 : 12, sonst M. 1 : 2.



Geldersheim (37).
Ton. M. 1 : 2.

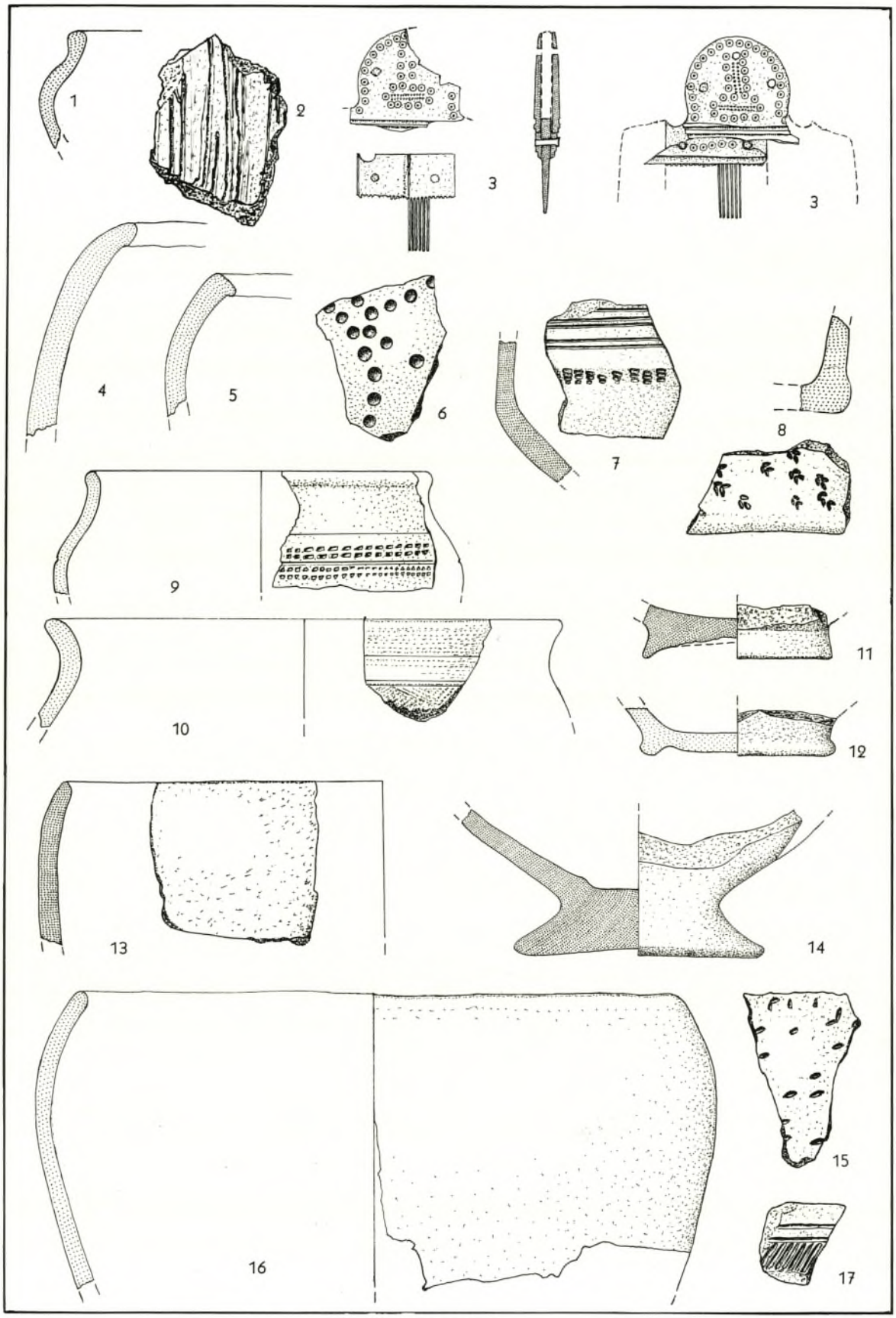

Geldersheim (37).
3 = Geweih, sonst Ton. M. 1 : 2.

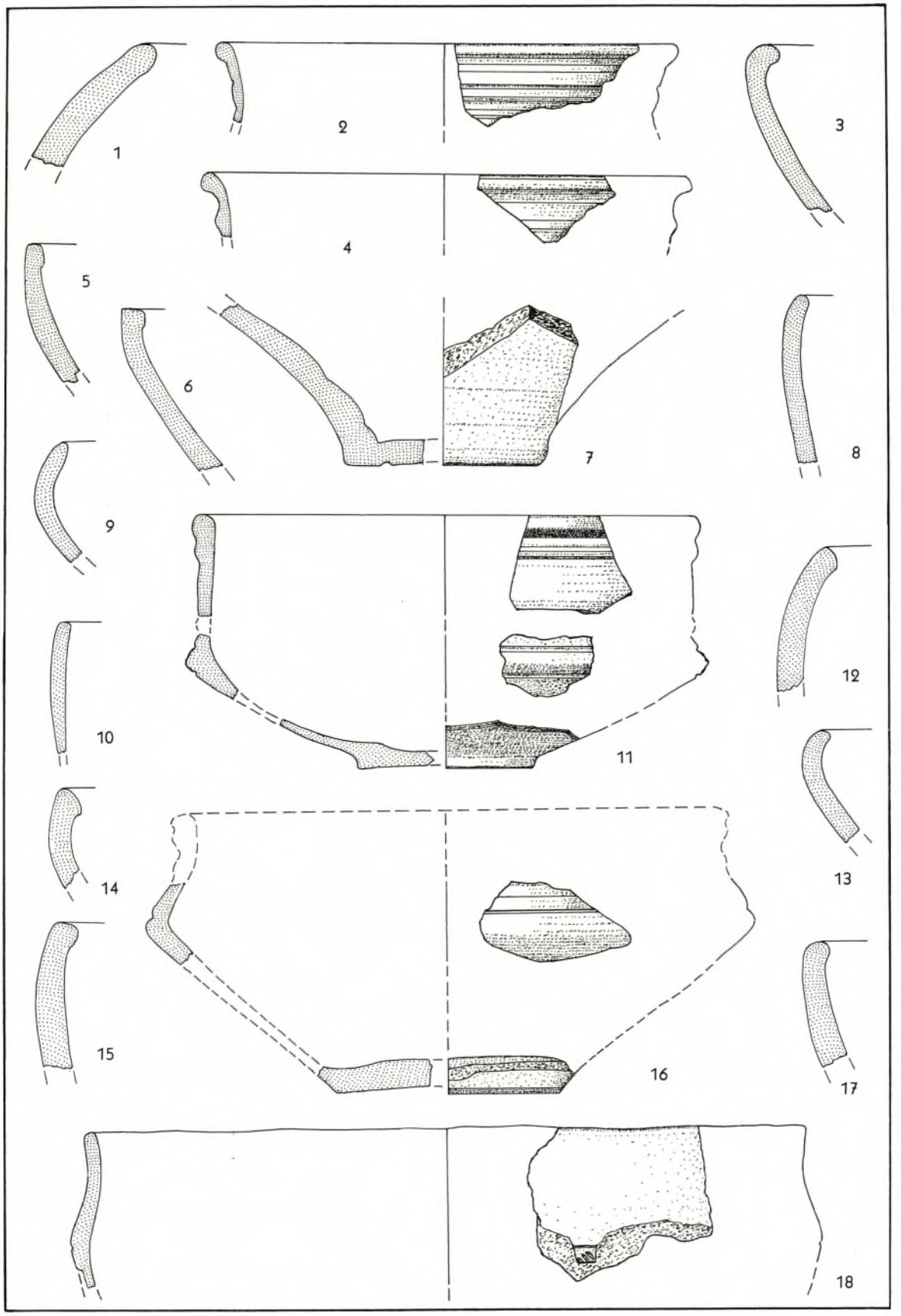

Geldersheim (37).
Ton. M. 1 : 2.

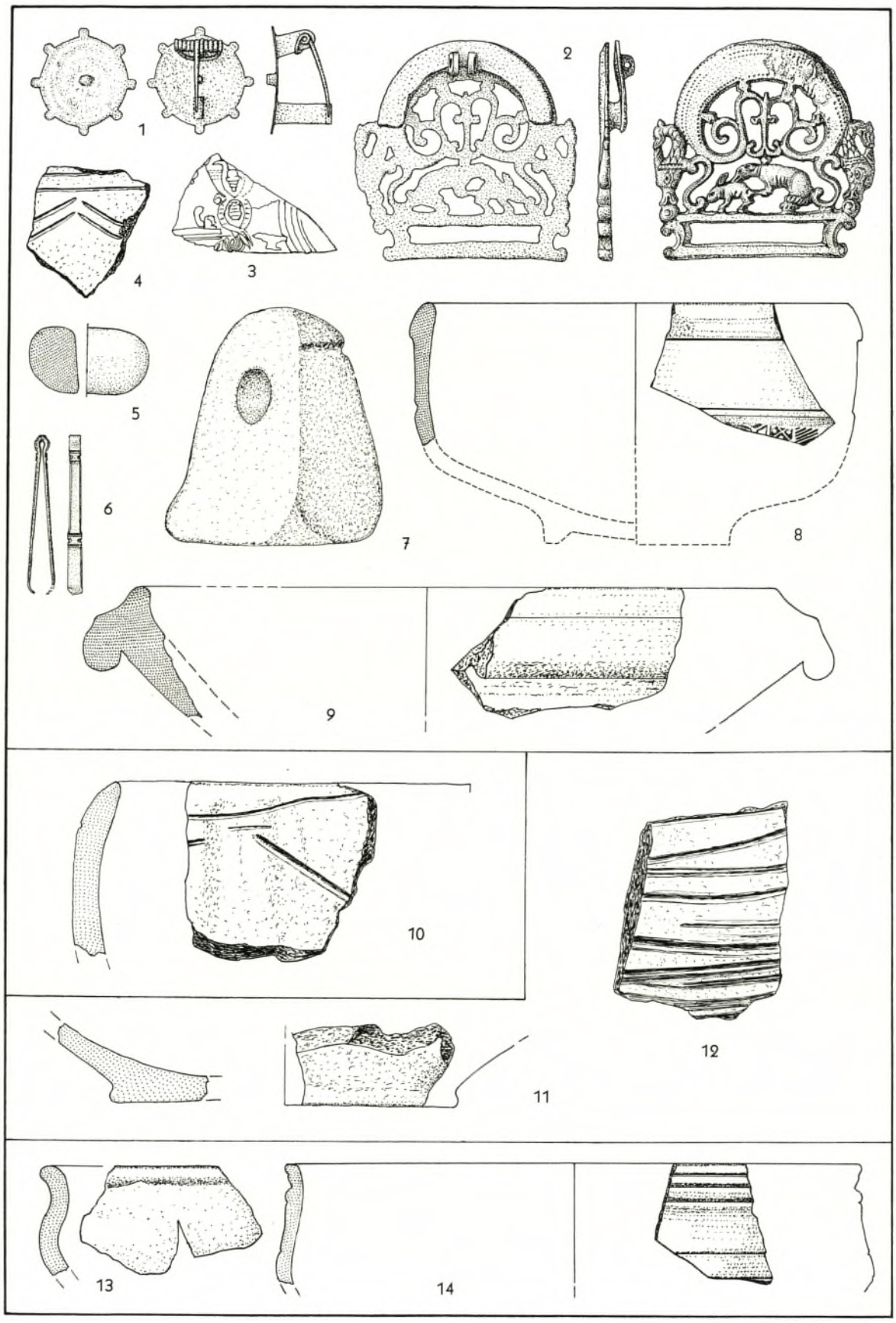

1–9 Geldersheim (37). – 10 Nankendorf (60). – 11.12 Fokkenstein bei Pottenstein (70). – 13.14 Neuhaus (61).
1.2.6 = Bronze, sonst Ton. M. 1 : 2.

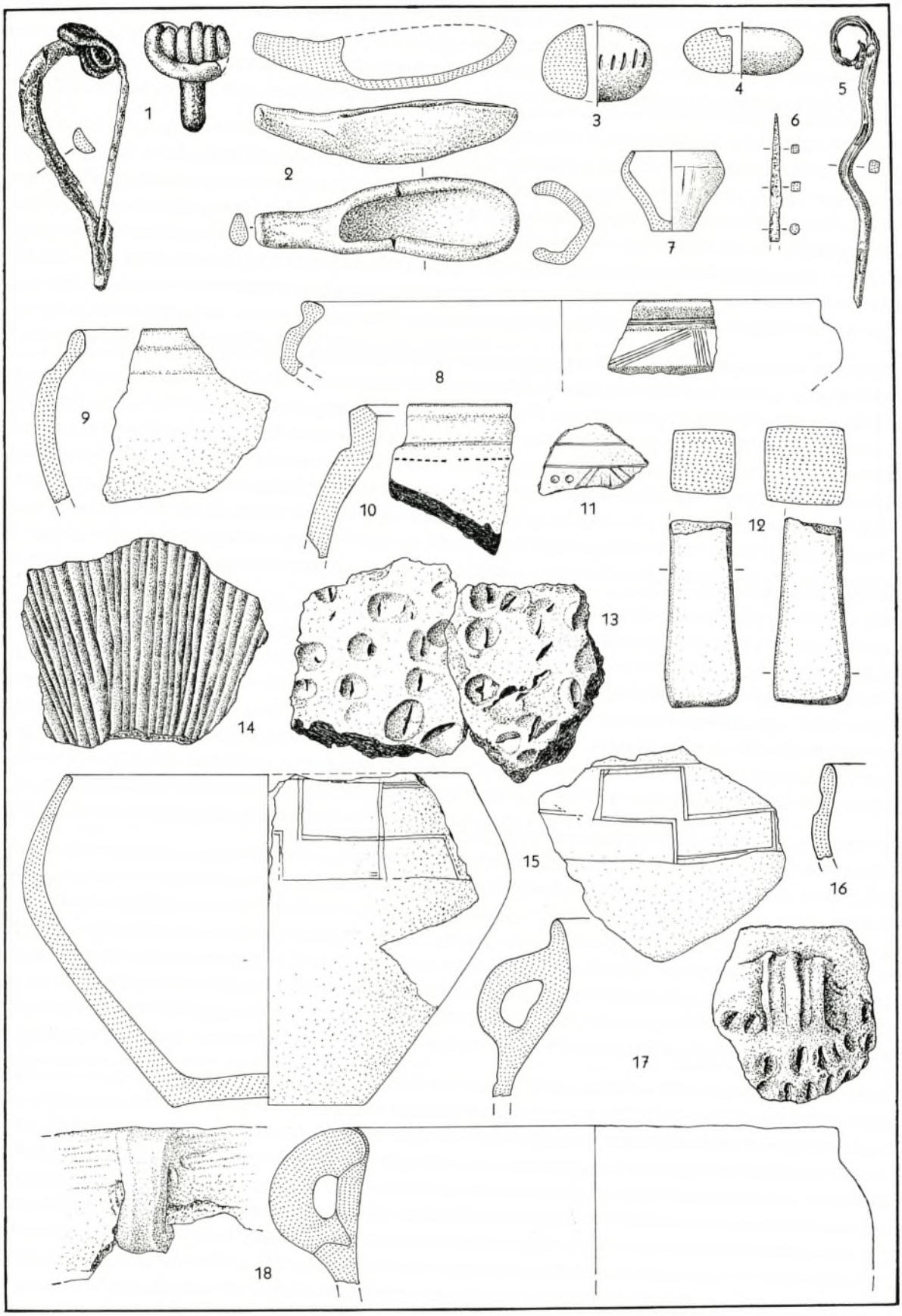

Hallstadt (44).
1.5.6 = Eisen, 12 = Stein, sonst Ton. 1 M. 1 : 1, sonst M. 1 : 2.

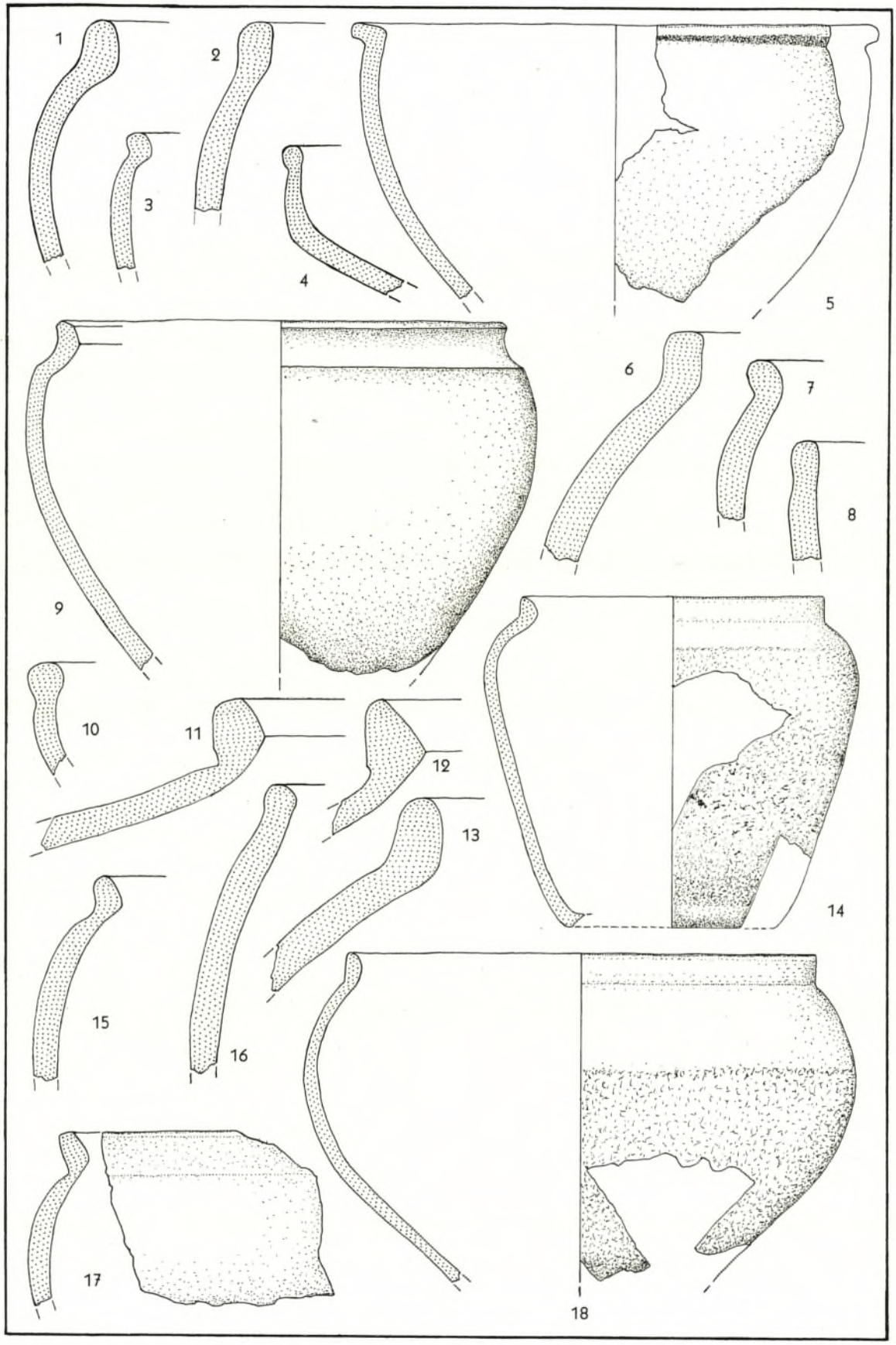

Hallstadt (44).
Ton. M. 1 : 2.

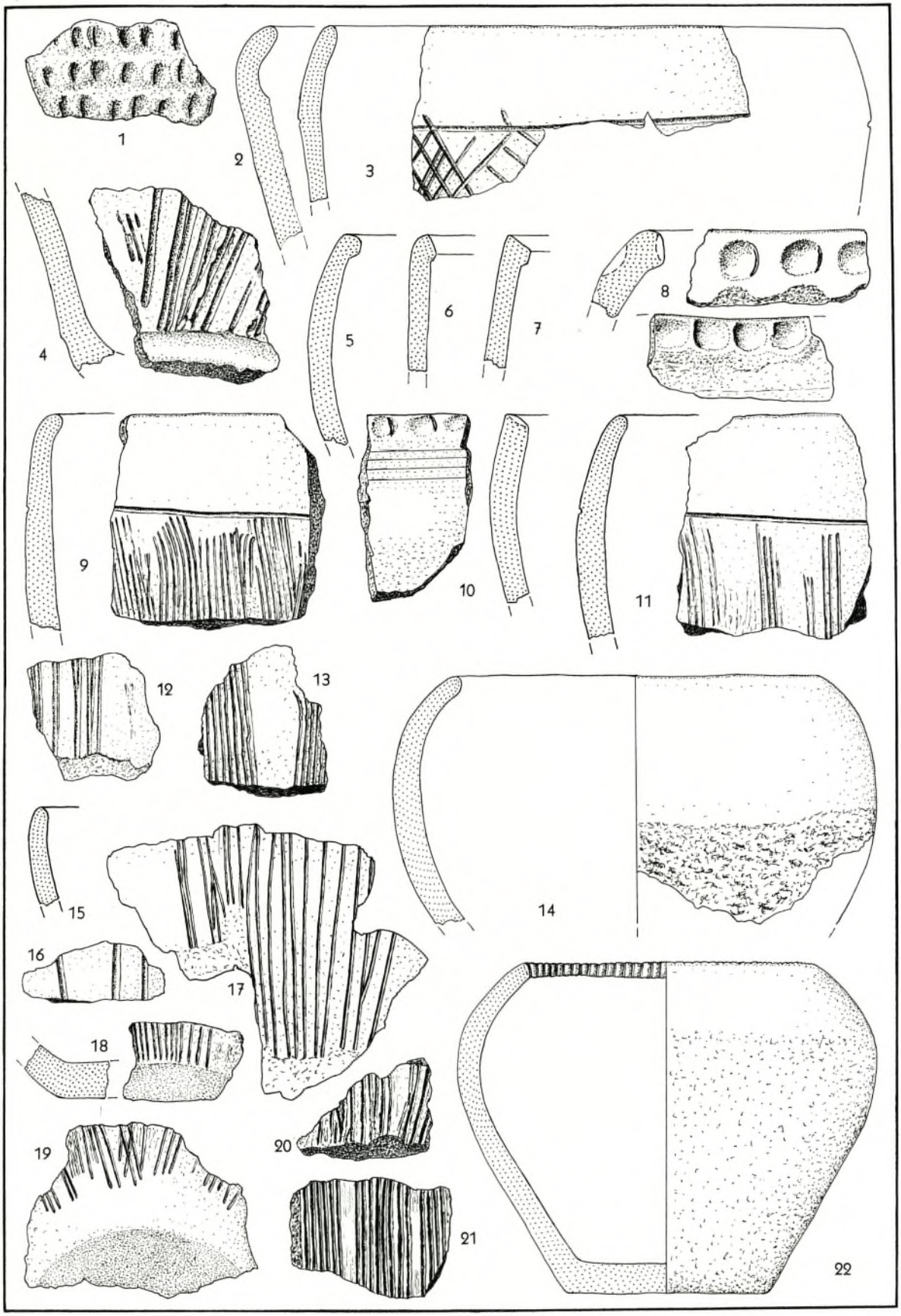

Hallstadt (44).
Ton. M. 1 : 2.

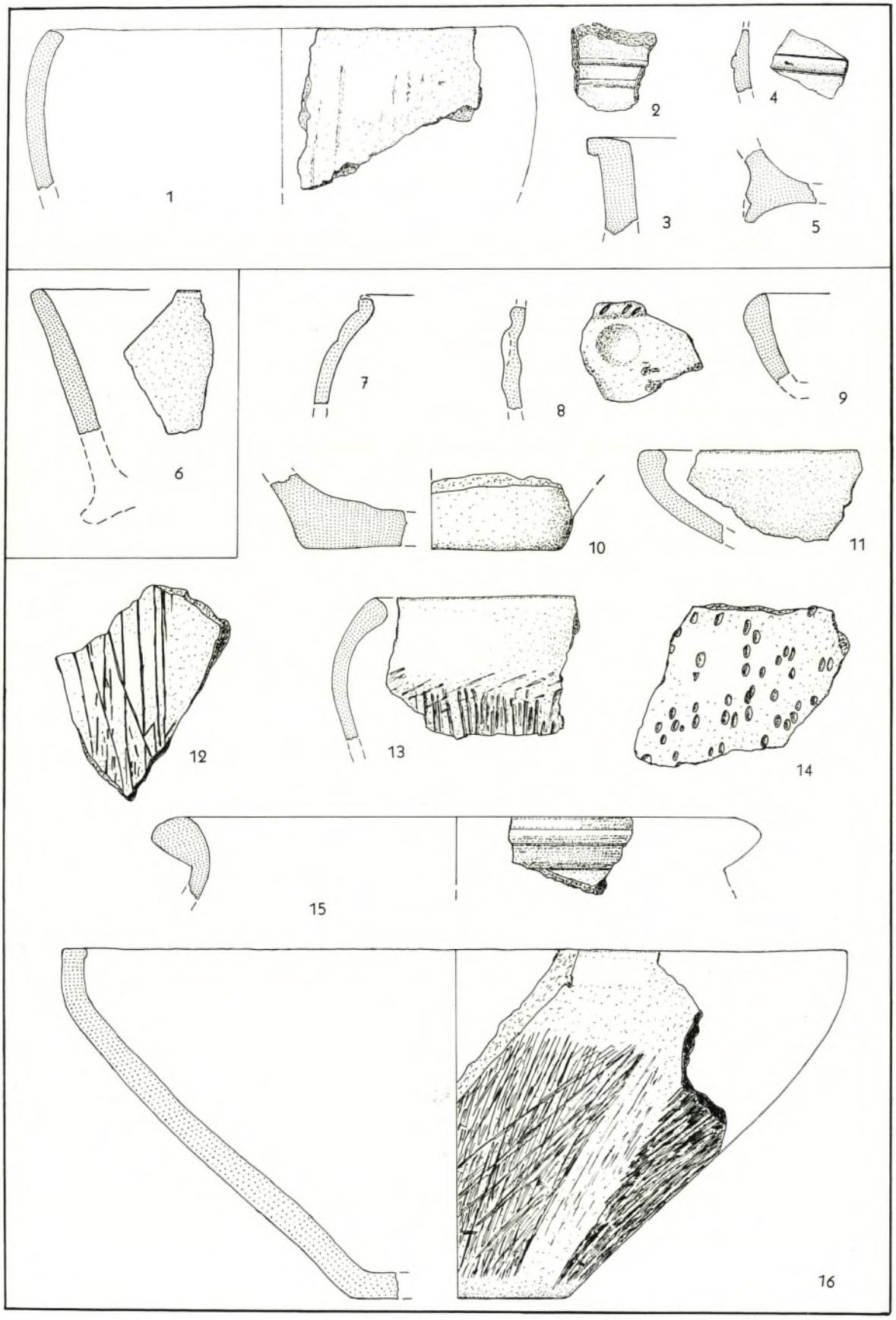

1–5 Horhausen (49). – 6–16 Hammelburg (45).
Ton. M. 1 : 2.



Herlheim (46), Fst. 1.
1.3 = Eisen, 2 = Bronze, 12 = Stein, 14 = Glas, sonst Ton. M. 1 : 2.

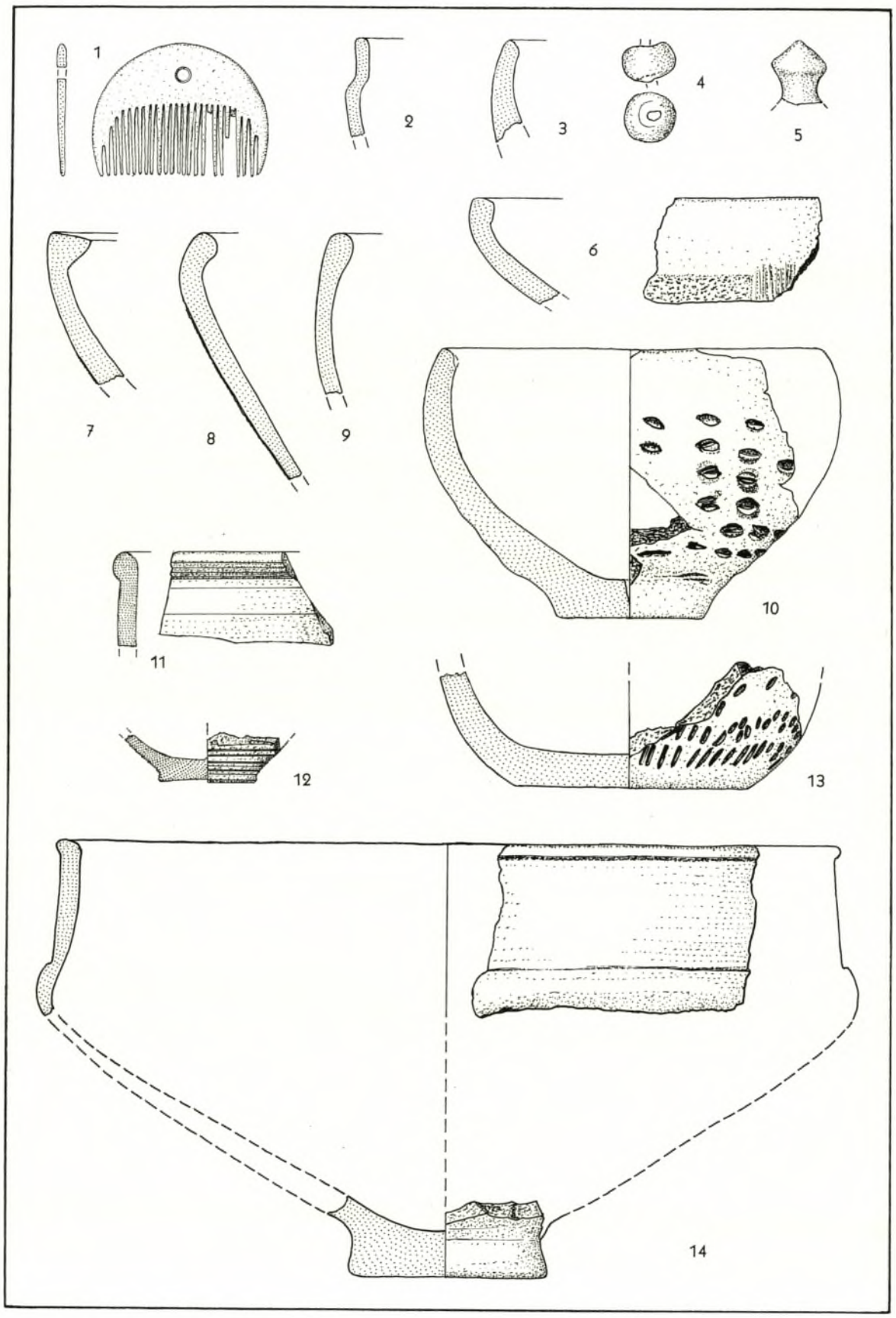

Herlheim (46), Fst. 2, Grube (dazu Taf. 125).
1 = Geweih, sonst Ton. M. 1 : 2.

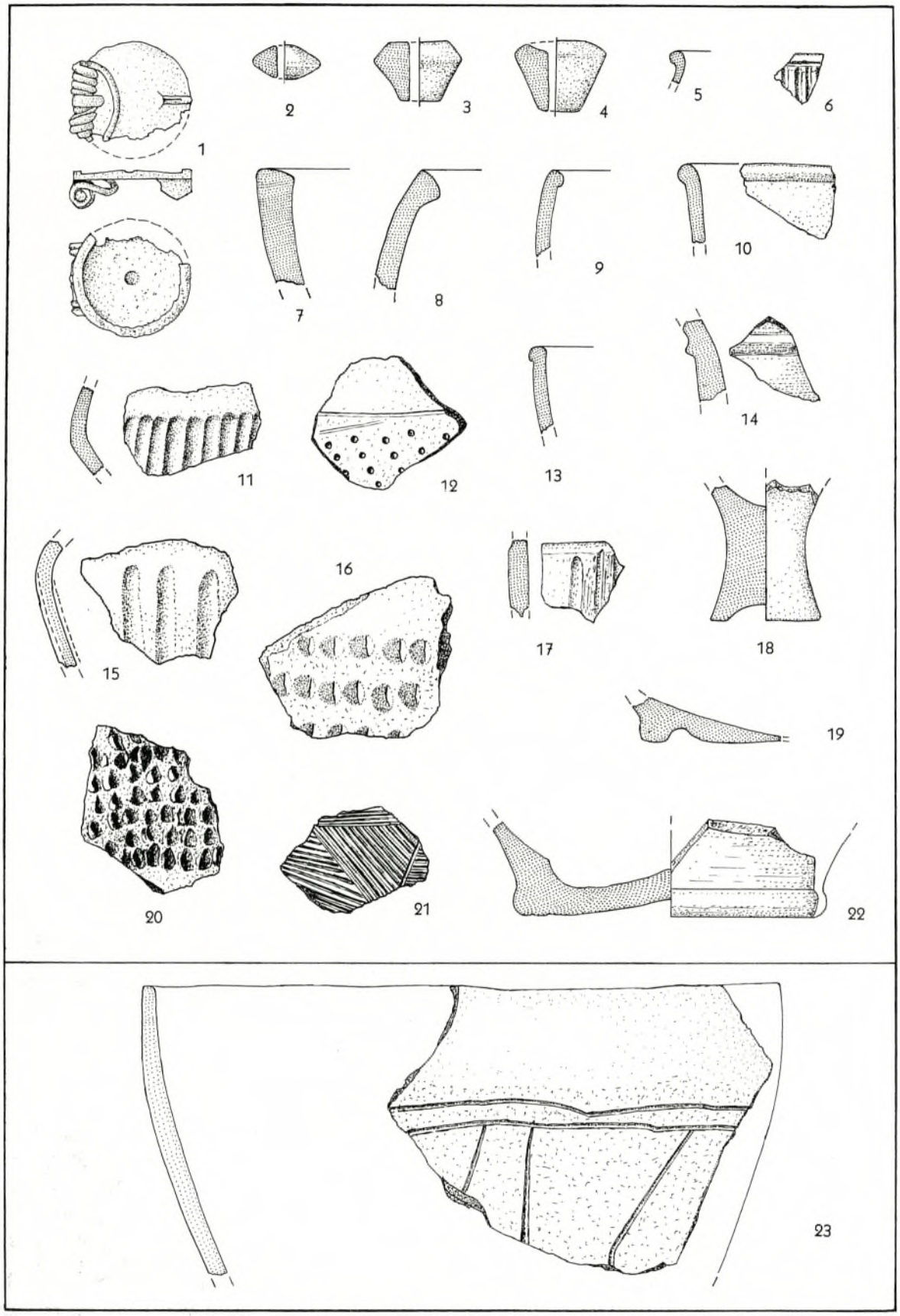

Herlheim (46), Fst. 2 und 4.
1 = Bronze, 2 = Glas, sonst Ton. 1 M. 1 : 1, sonst M. 1 : 2.



Herlheim (46), Fst. 3.
1.34 = Geweih, sonst Ton. M. 1 : 2.

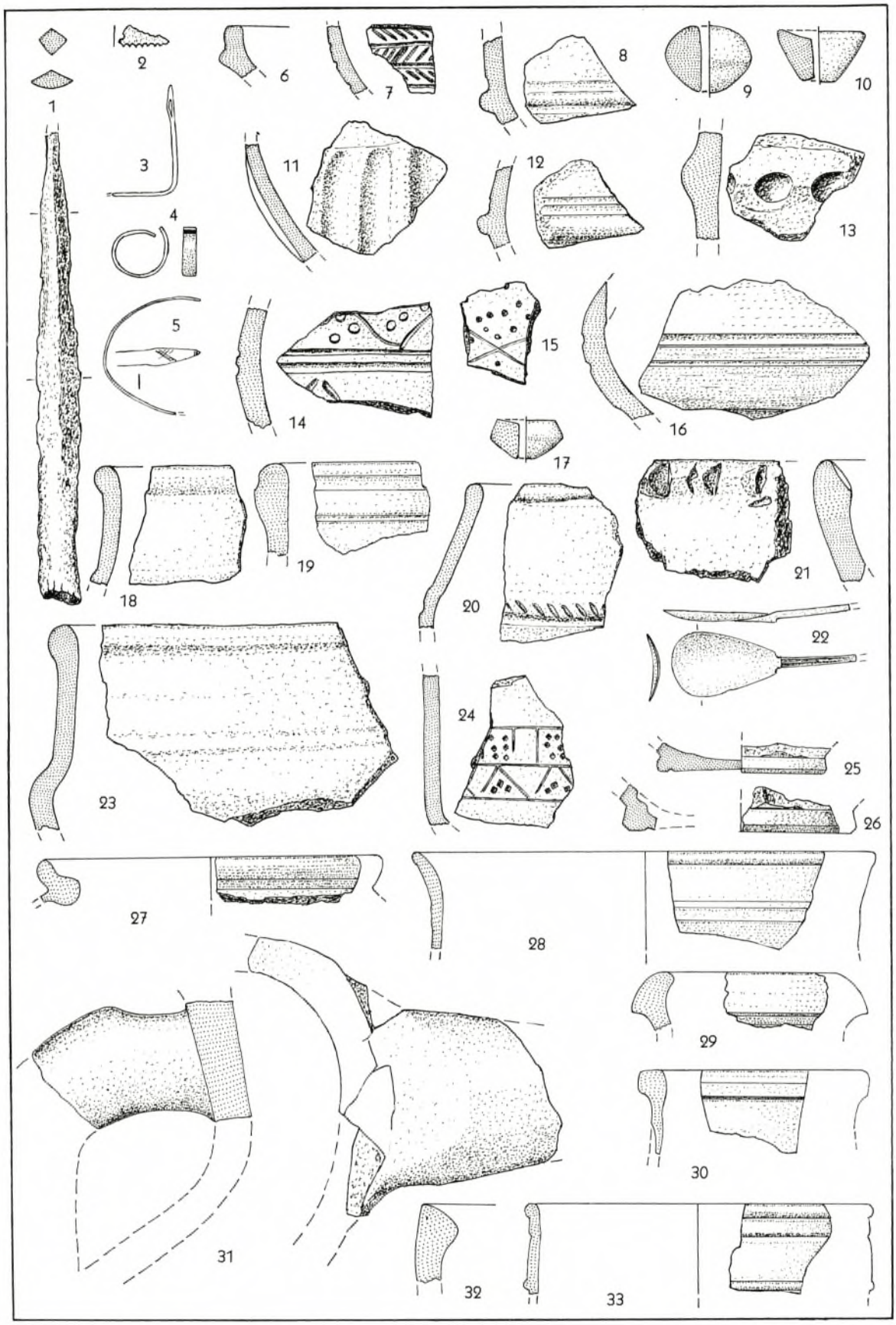

Herlheim (46), Fst. 3.
1 = Eisen, 2–5.22 = Bronze, sonst Ton. M. 1 : 2.

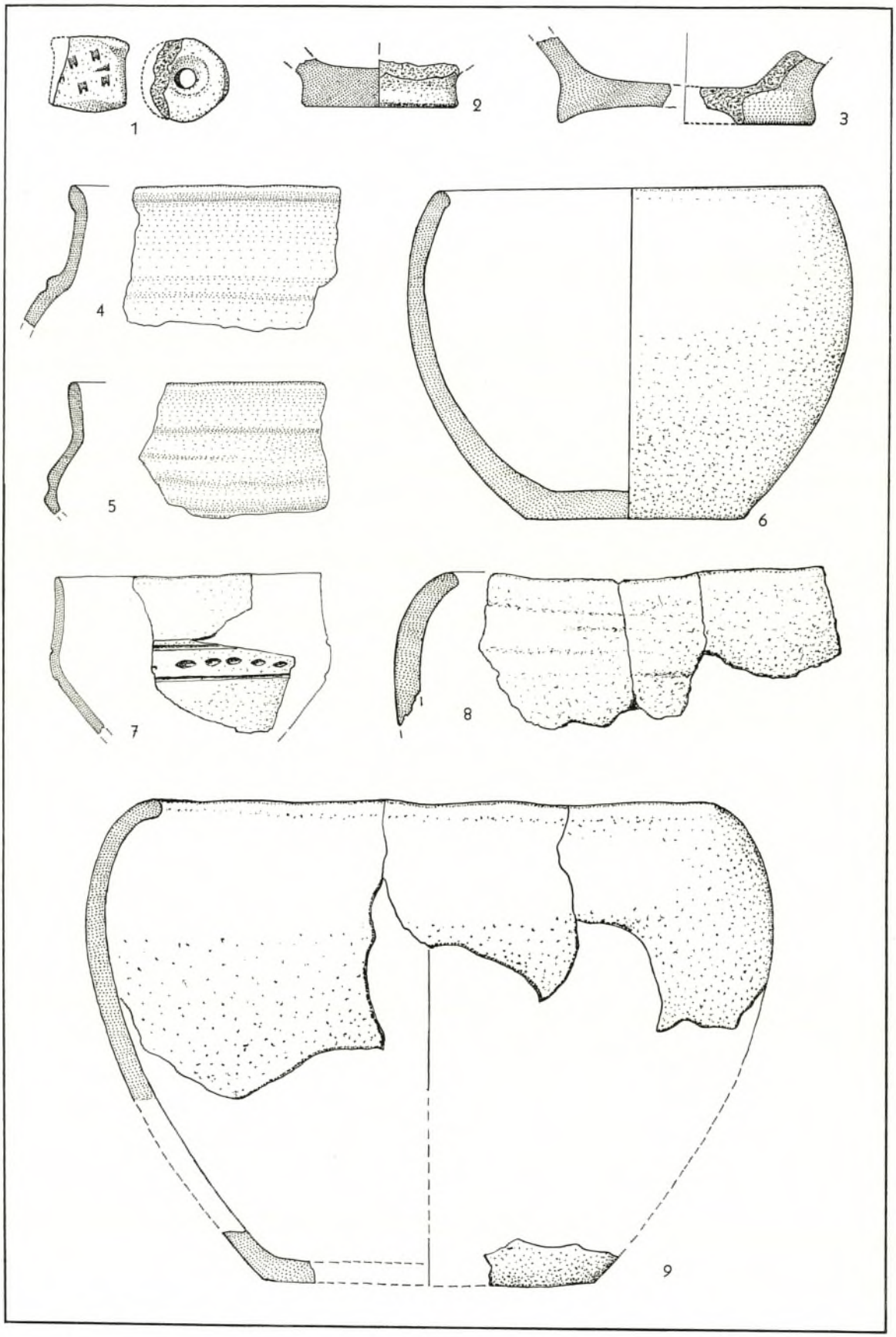

Hirschaid (47).
Ton. M. 1 : 2.

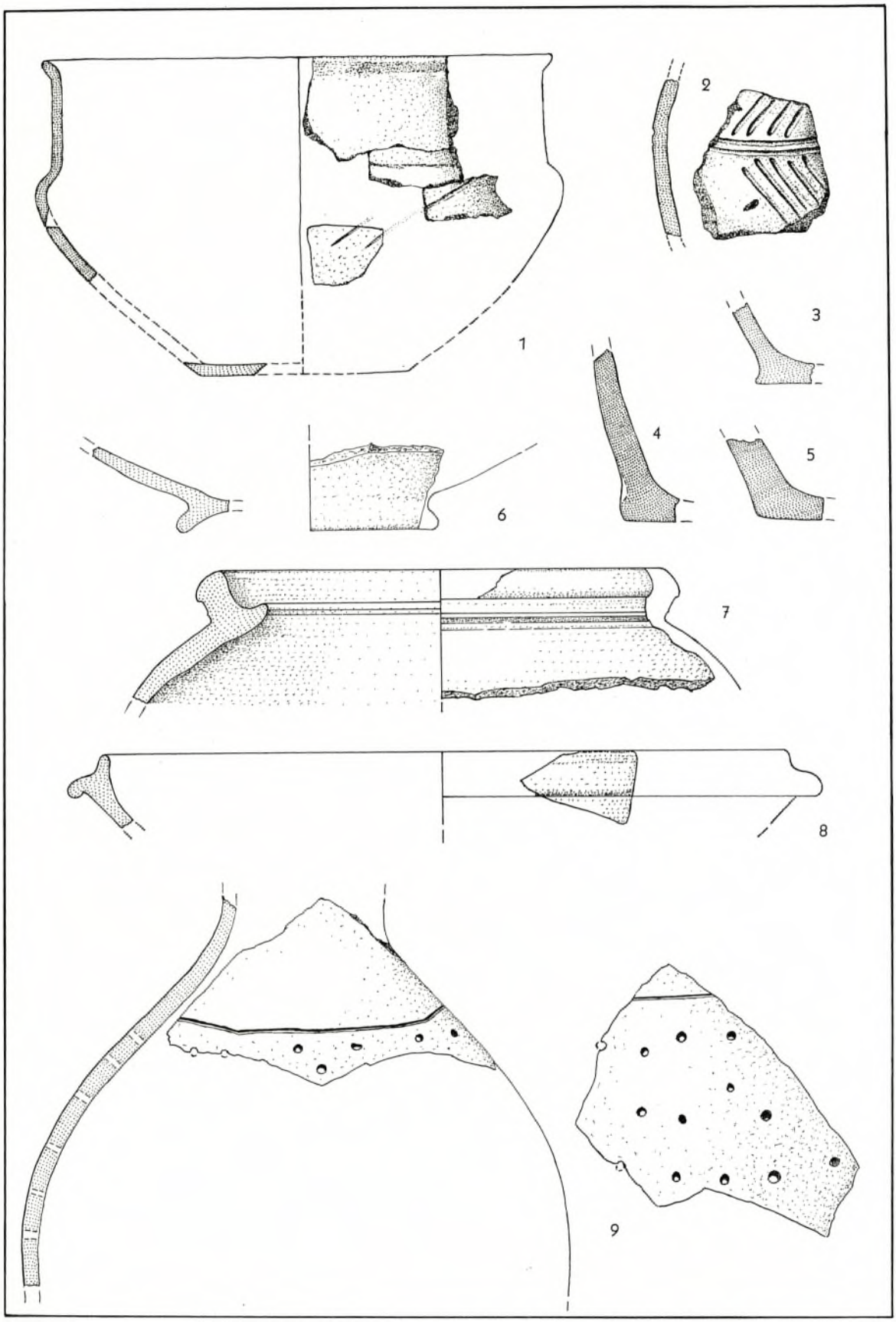

Hirschaid (47).
Ton. 1 M. 1 : 4, sonst M. 1 : 2.

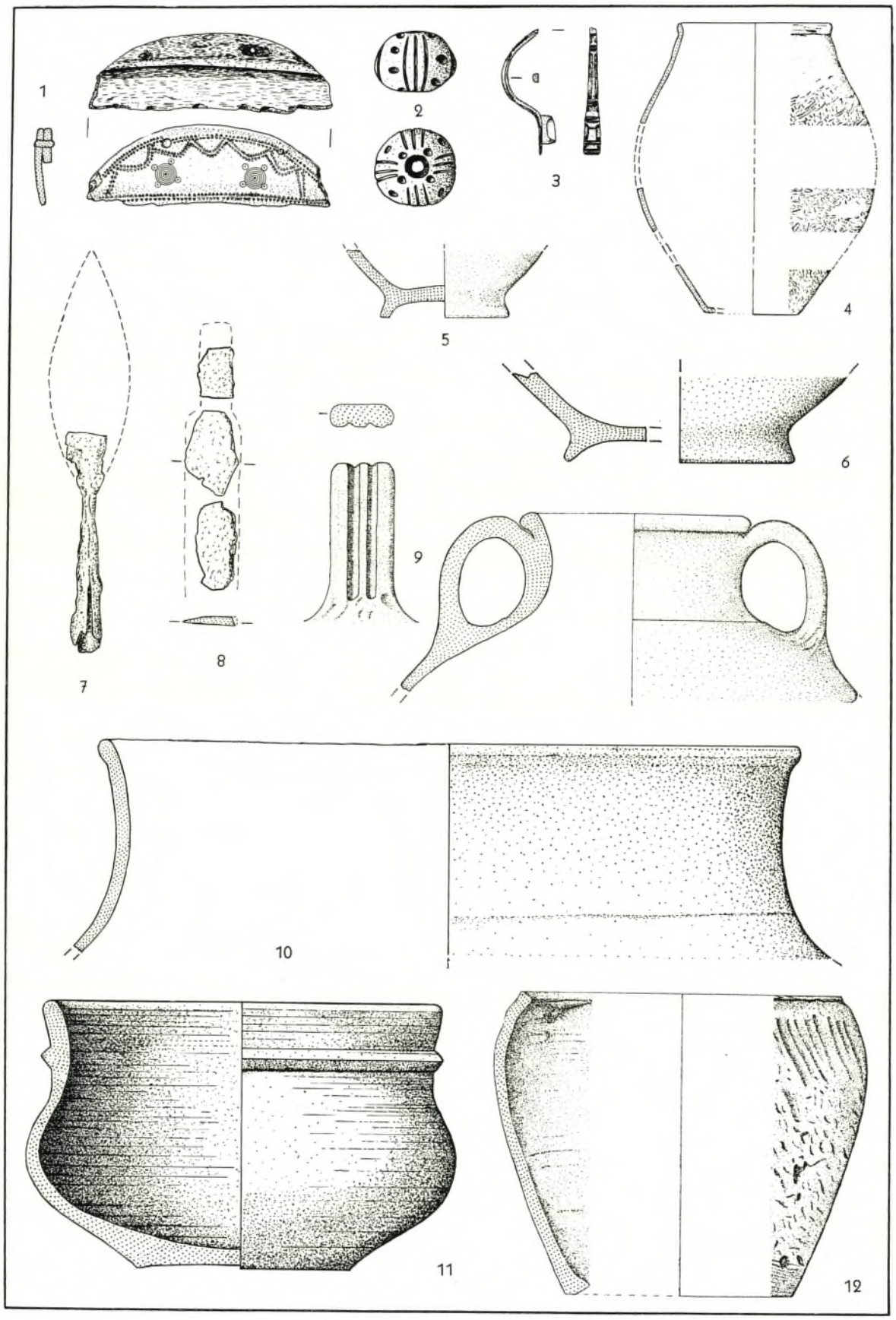

Obereßfeld (63).
1 = Geweih, 3 = Bronze, 7.8 = Eisen, sonst Ton. 4 M. 1 : 12, 9.12 M. 1 : 4, sonst M. 1 : 2.

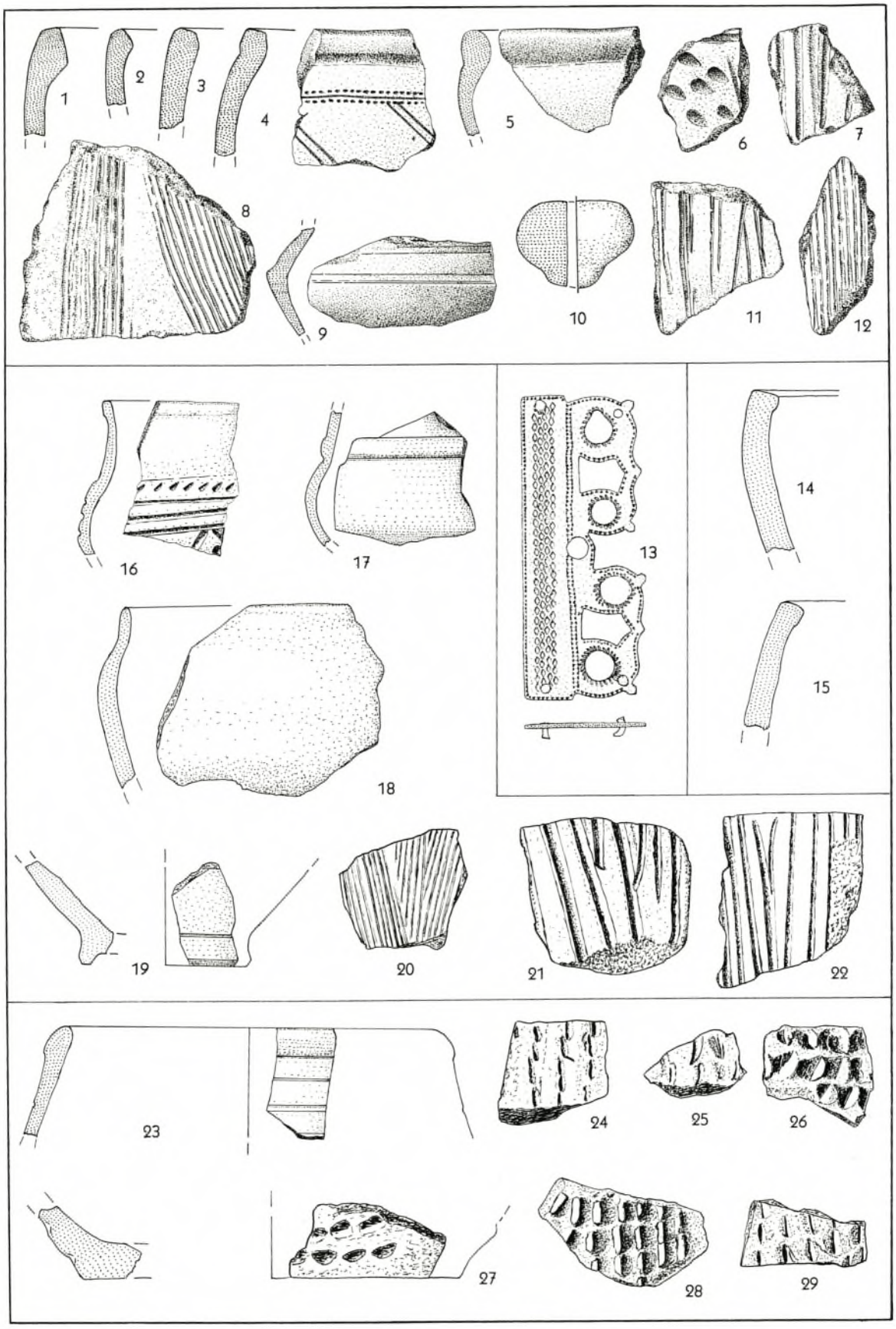

1–12 Schwebheim (77). – 13 Reißberg bei Schlappenreuth (75). – 14.15 Schwabthal (76). – 16–22 Scheßlitz (74). – 23–29 Giechburgplateau über Zeckendorf (103).
13 = Bronze, sonst Ton. M. 1 : 2.

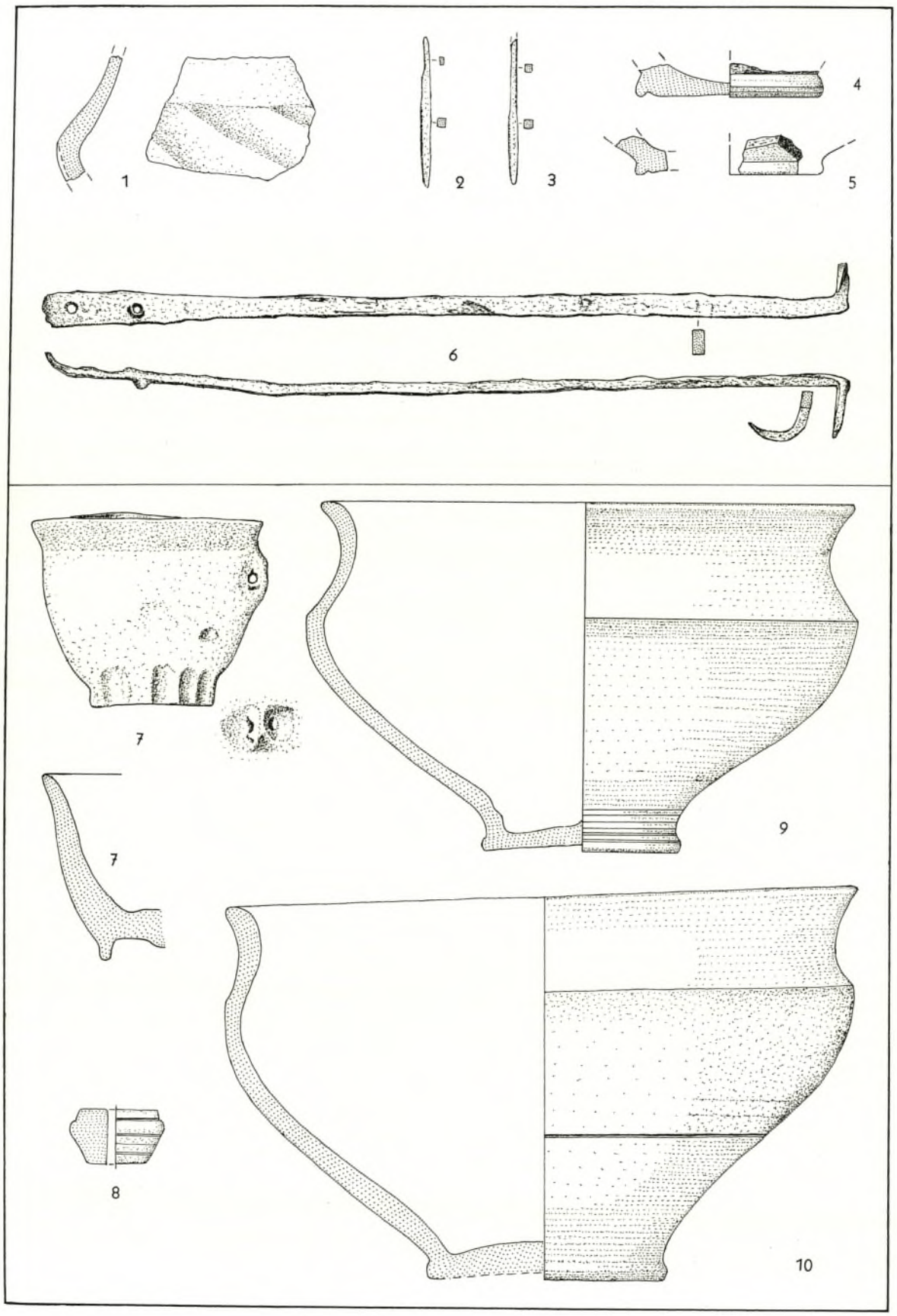

1–6 Stadelschwarzach (80). – 7–10 Stockstadt (84).
2.3.6 = Eisen, sonst Ton. M. 1 : 2.

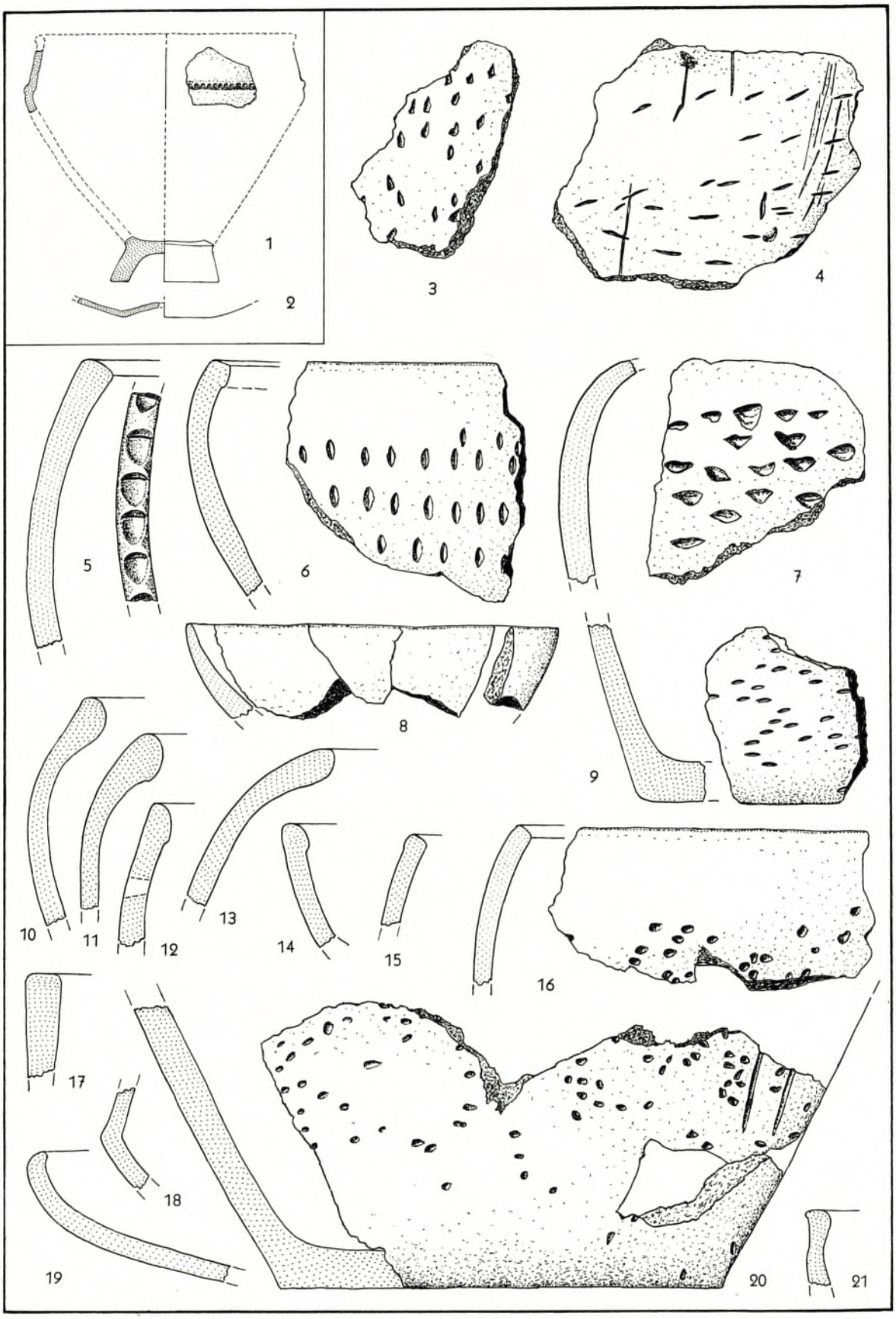

Tauberbischofsheim (85). 1.2 = Fst. 2. – 3–21 = Fst. 3.
Ton. 1.2 M. 1 : 4, sonst M. 1 : 2.

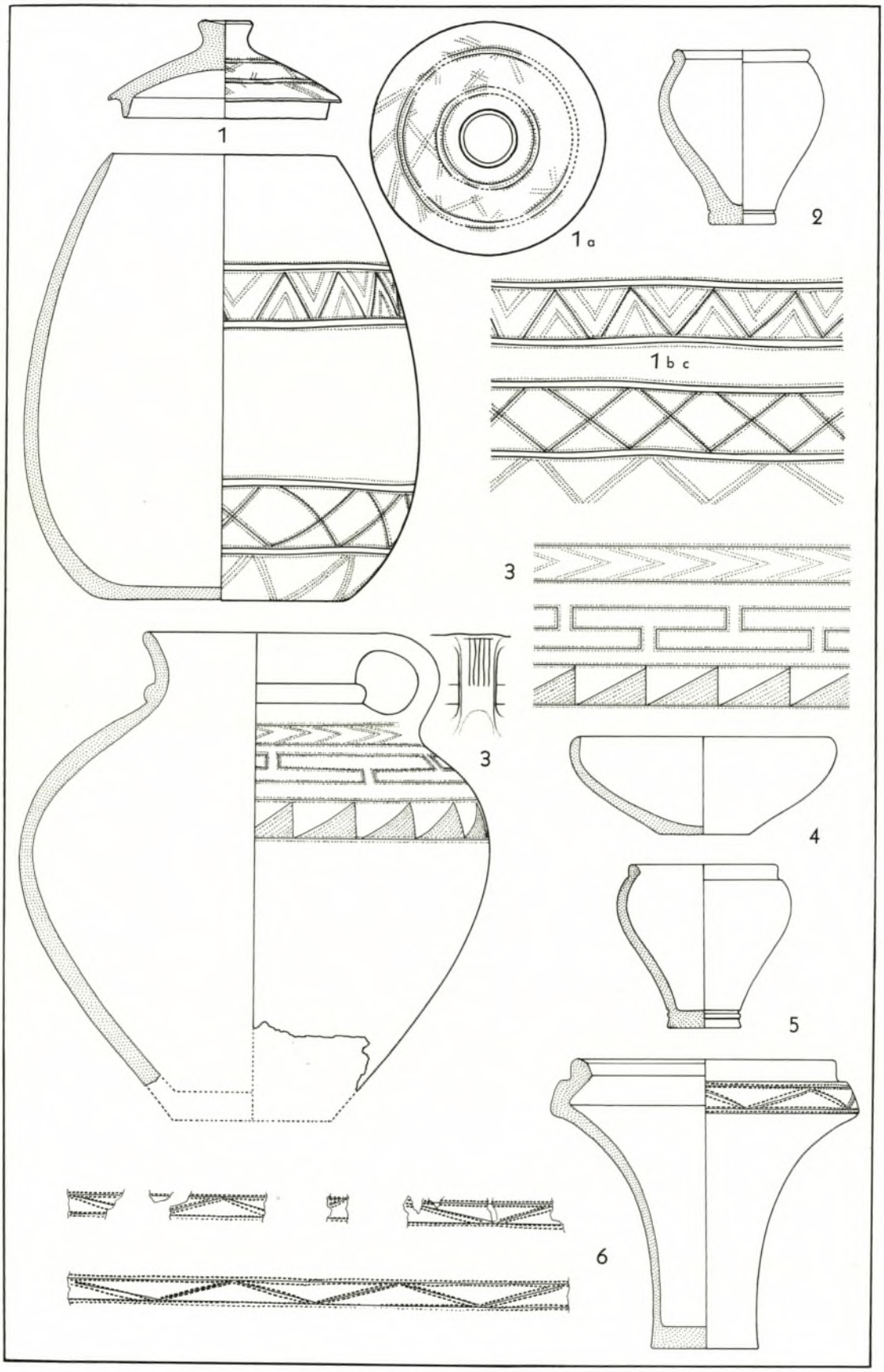

Tauberbischofsheim (85), Fst. 4, Grube 1.
Ton. M. 1 : 3.

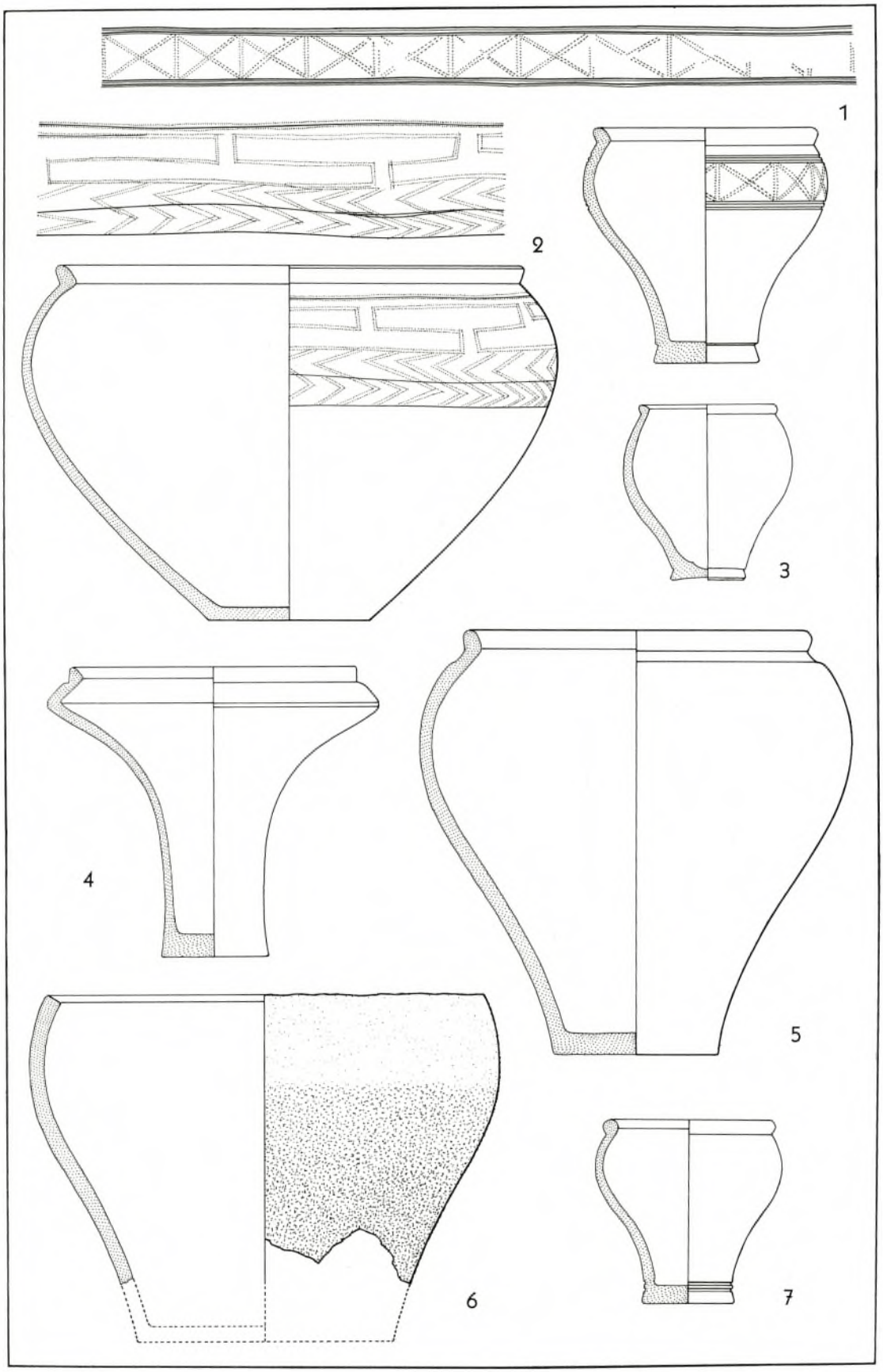

Tauberbischofsheim (85), Fst. 4, Grube 1.
Ton. M. 1 : 3.

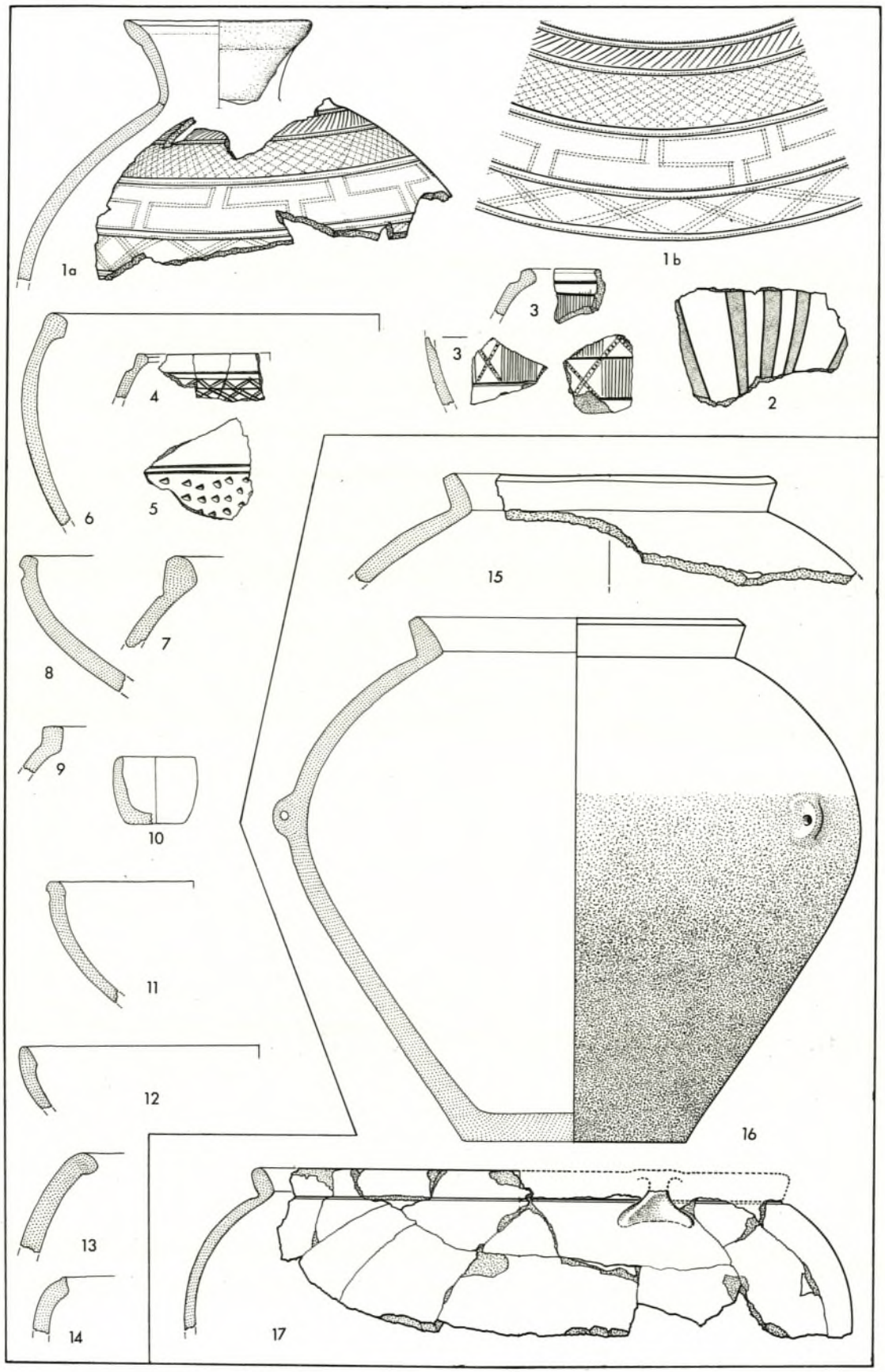

Tauberbischofsheim (85), Fst. 4: 1–14 Grube 2. – 15–17 Grube 1.
Ton. M. 1 : 3.

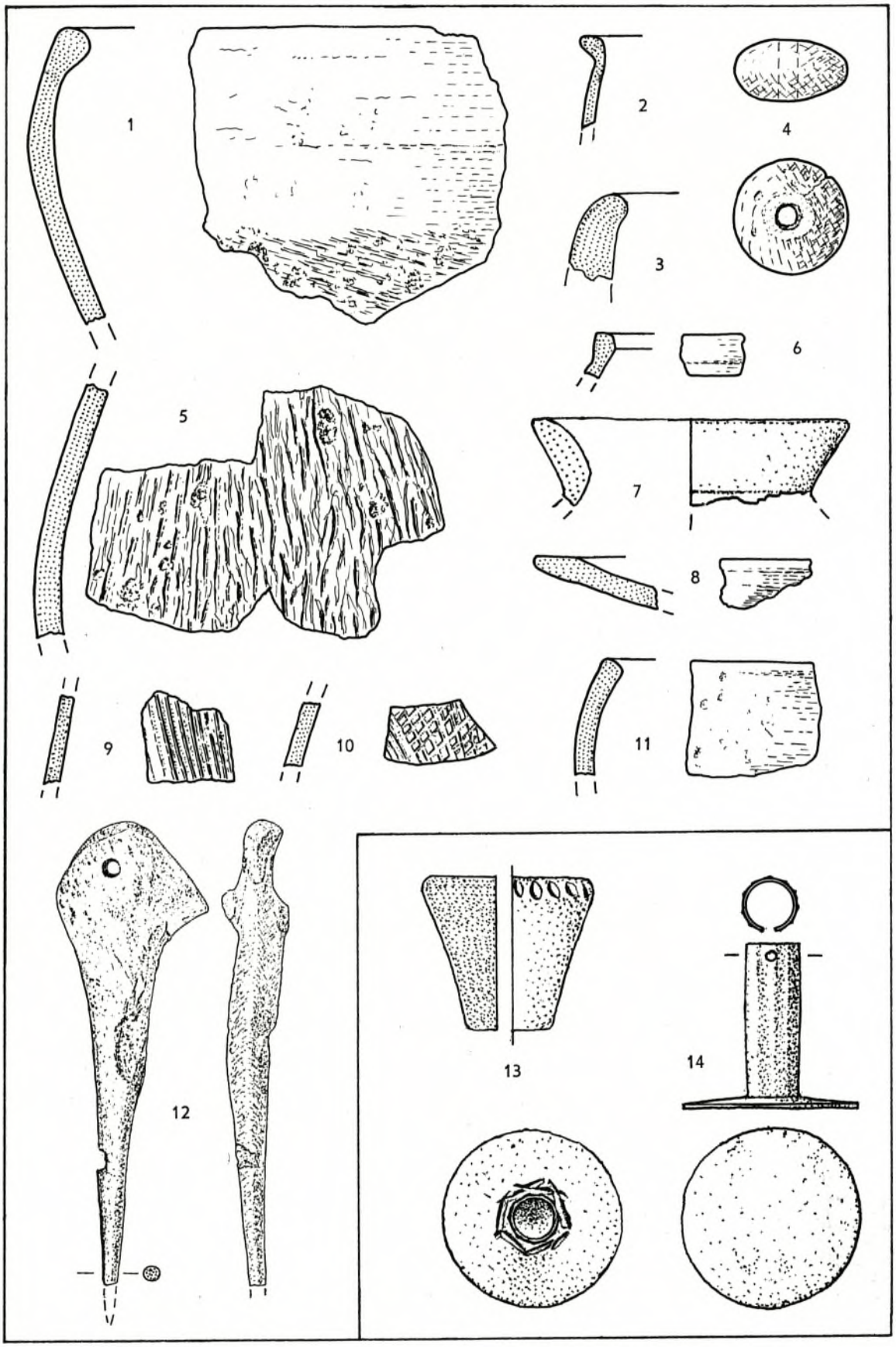

Tauberbischofsheim (85). 1–12 Fst. 4, Grube 2. – 13.14 Fst. 5.
12 = Knochen, 14 = Bronze, sonst Ton. 13.14 M. 1 : 1, sonst M. 1 : 2.

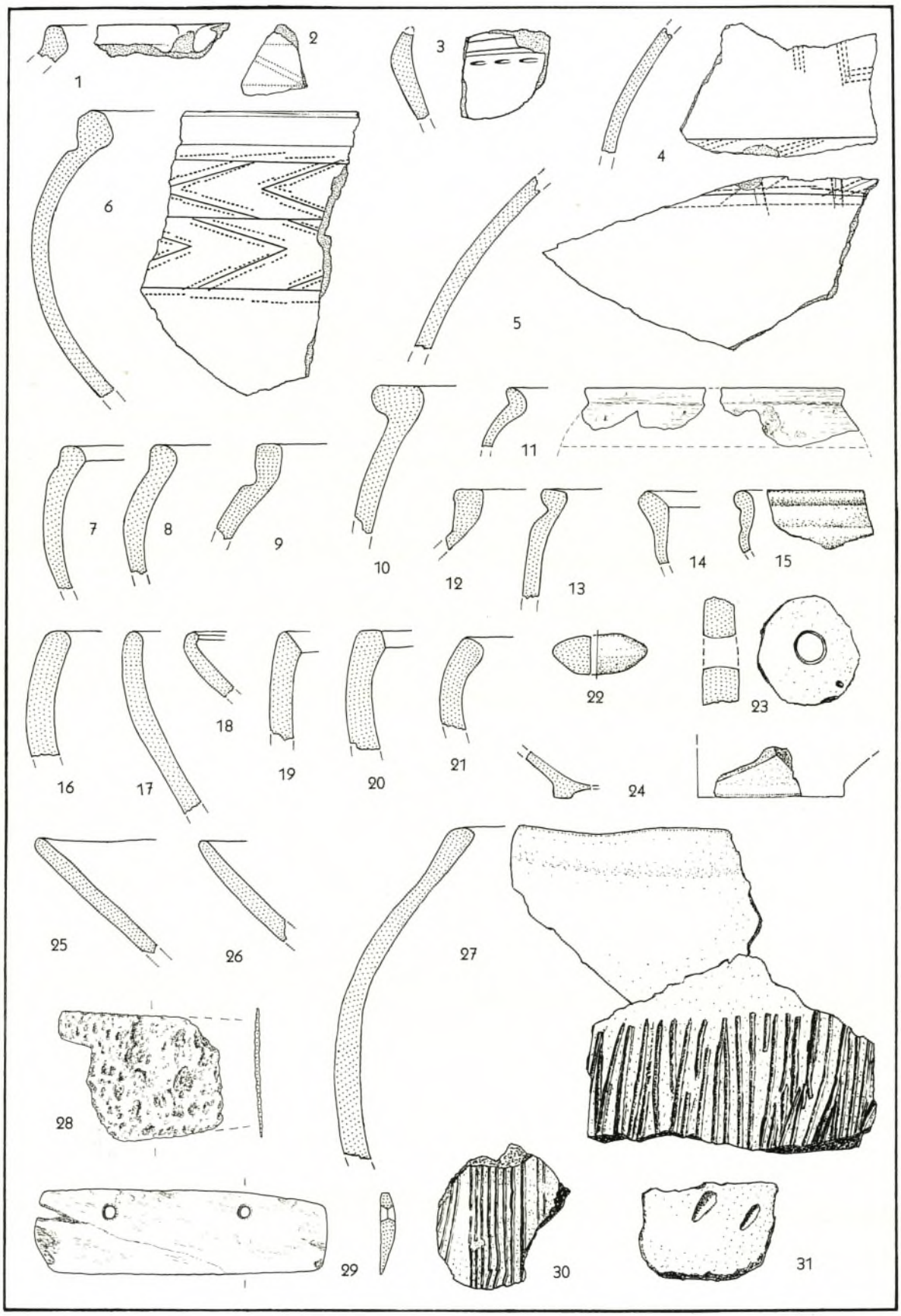

Tauberbischofsheim (85), Fst. 6.
28 = Eisen, 29 = Knochen, sonst Ton. 11 M. 1 : 4, sonst M. 1 : 2.

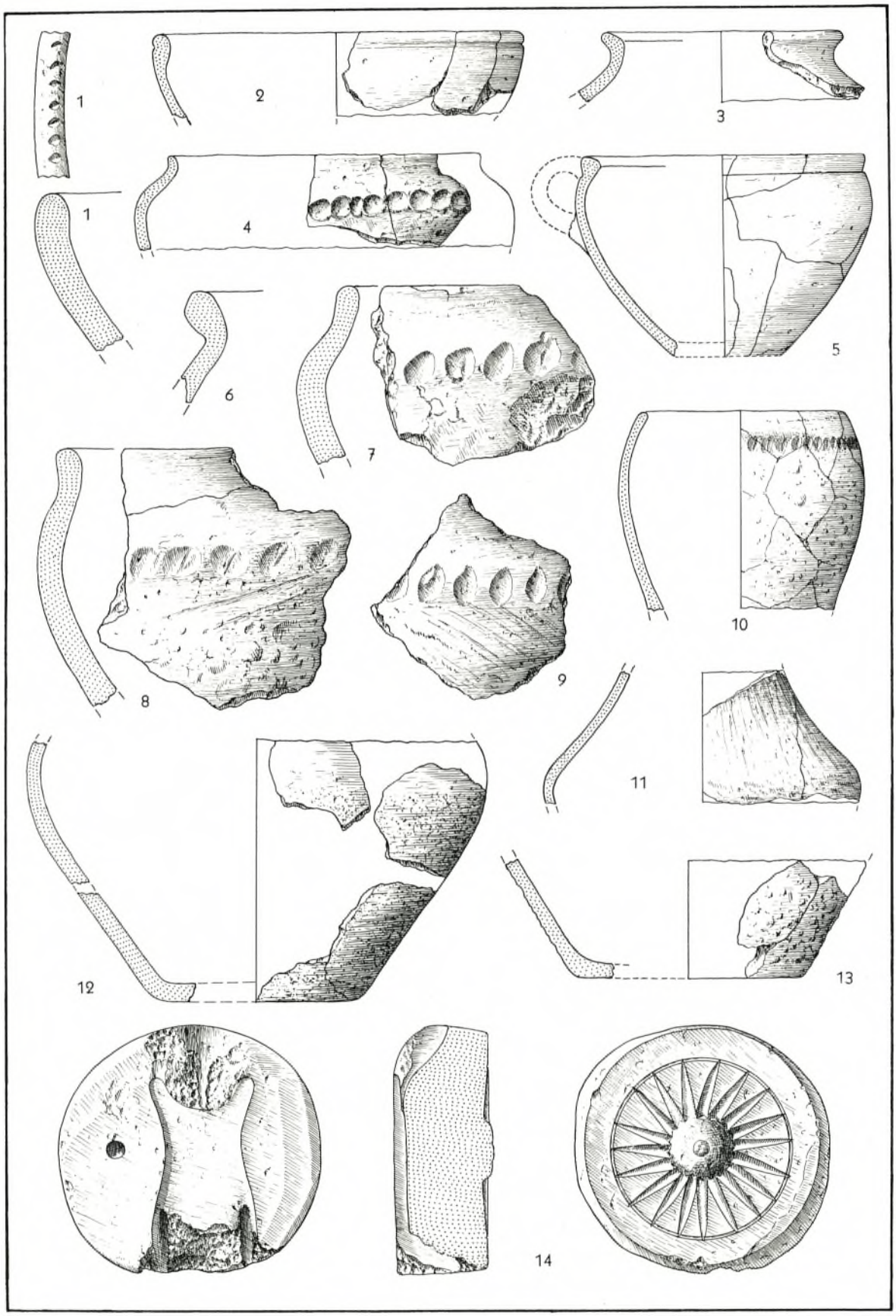

Tauberbischofsheim (85), Fst. 7: 1.2.5.6.12.14 = Fpkt. 17. – 3.4.7–11.13 Fpkt. 10.
14 = Stein, sonst Ton. 2–5.10–13 M. 1 : 4, sonst M. 1 : 2.

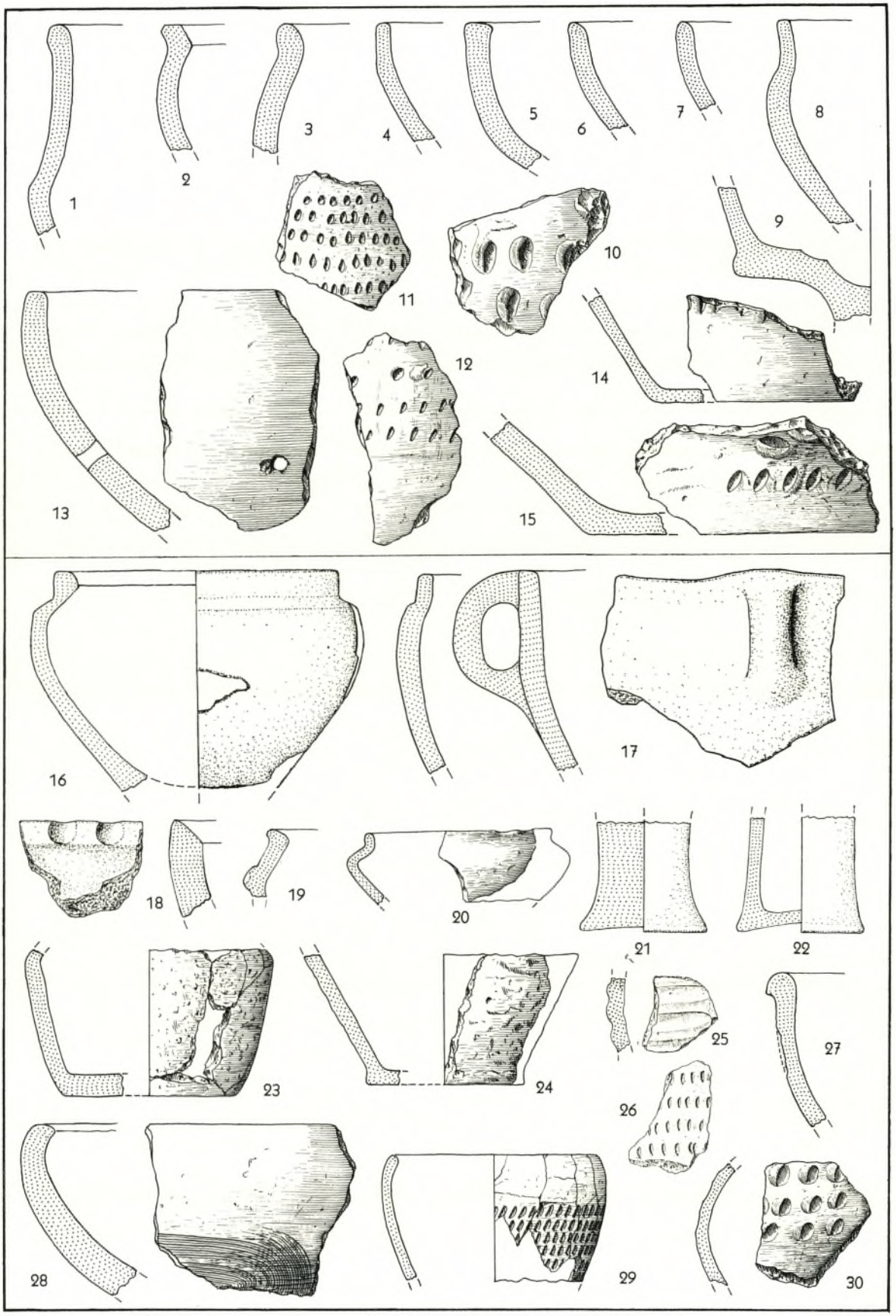

Tauberbischofsheim (85), Fst. 7: 1–15 = Fpkt. 18. – 16.17 = Fpkt. 11. – 18–26 = Fpkt. 10. – 27–30 Streufunde. Ton. 20.23–26.29 M. 1 : 4, sonst M. 1 : 2.

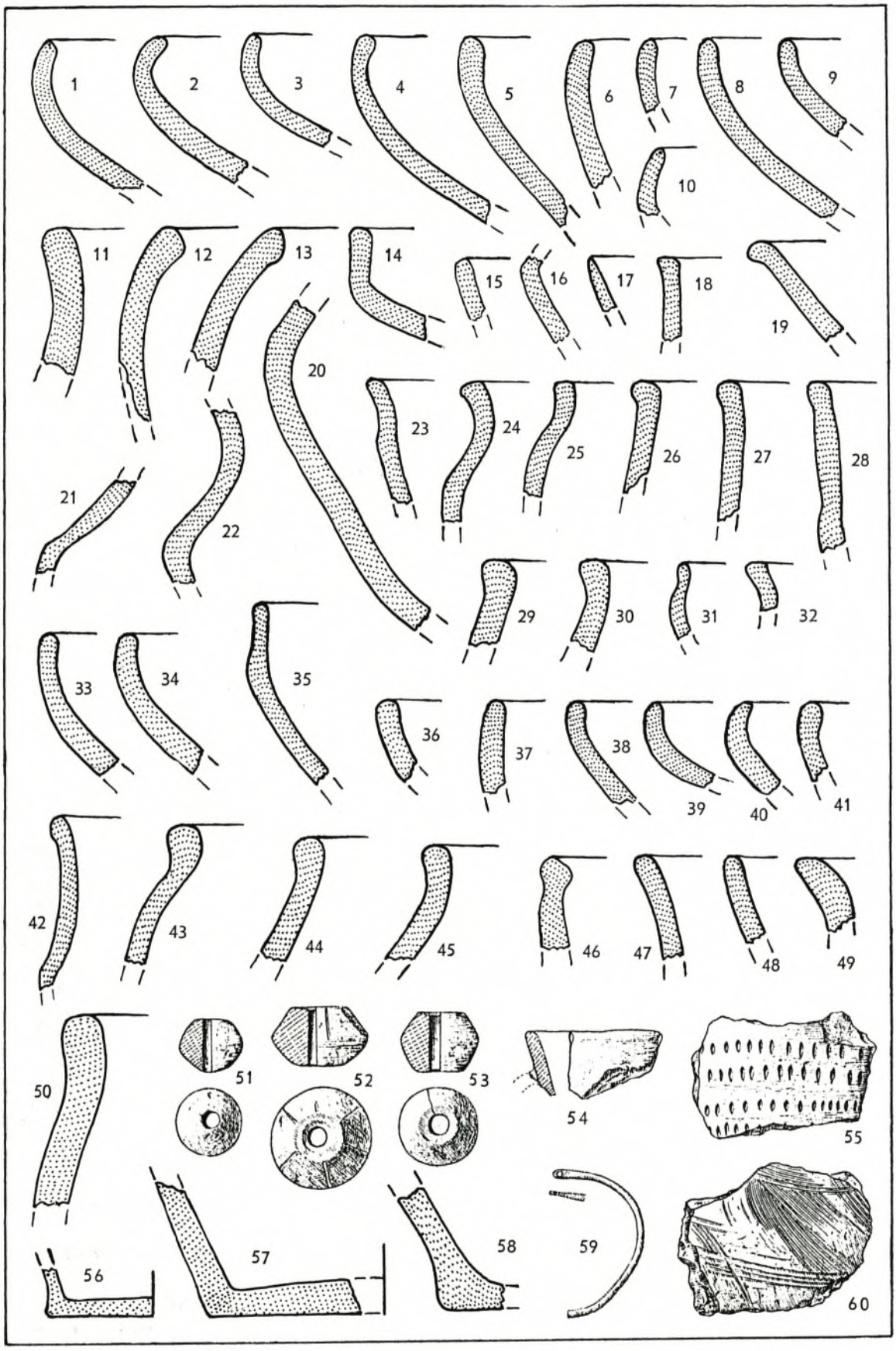

Tauberbischofsheim (85), Fst. 7, Fpkt. 10.
59 = Bronze, sonst Ton. M. 1 : 2.

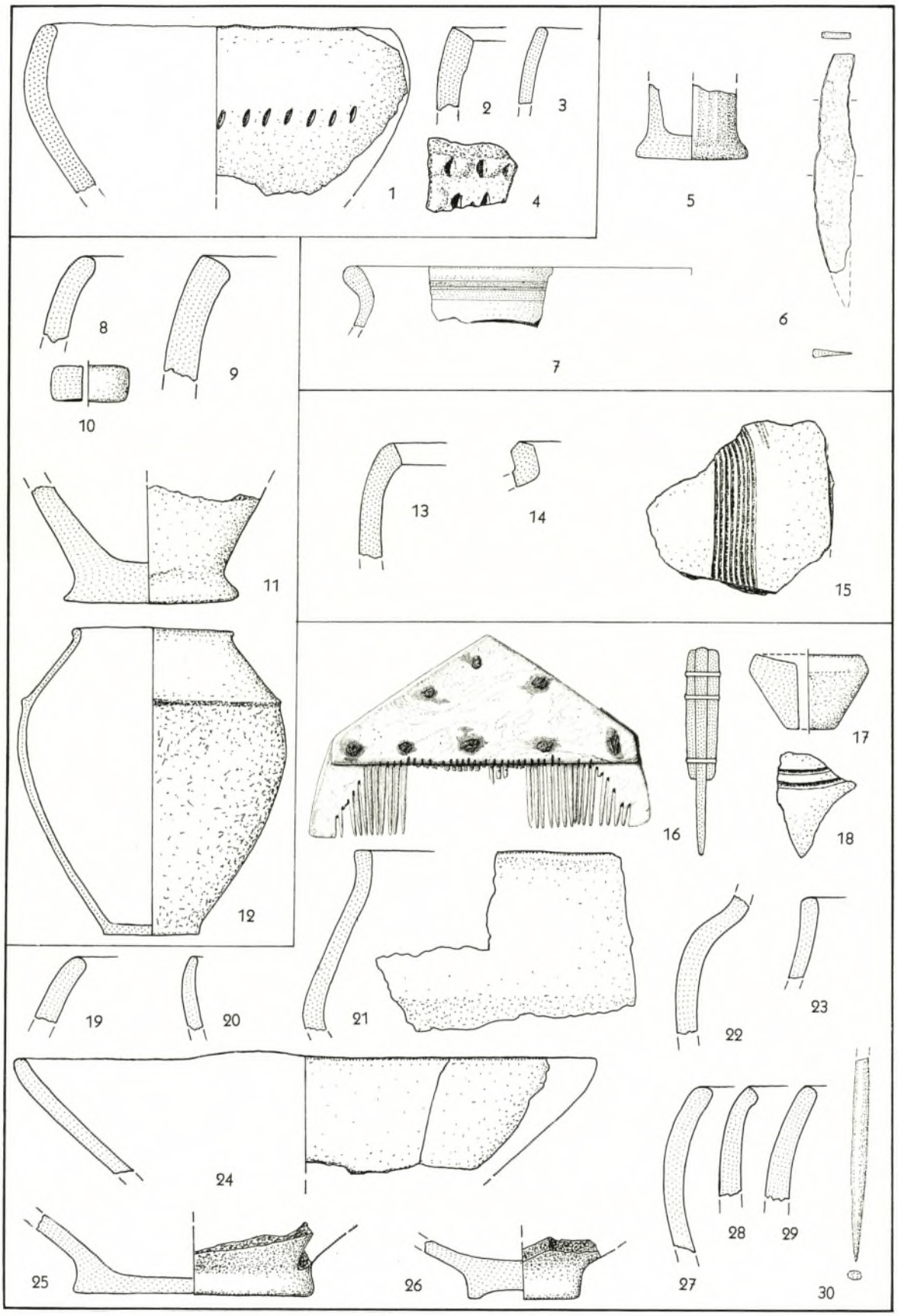

Tauberbischofsheim (85), Fst. 8 : 1–4 = Fpkt. 7. – 5–7 = Lesefunde. – 8–12 Fpkt. 9. – 13–15 = Fpkt. 5. – 16–30 = Siedlungsgrube bei Fpkt. 5.
6 = Eisen, 16 = Geweih mit Eisen, 30 = Knochen, sonst Ton. 12 M. 1 : 8, sonst M. 1 : 2.

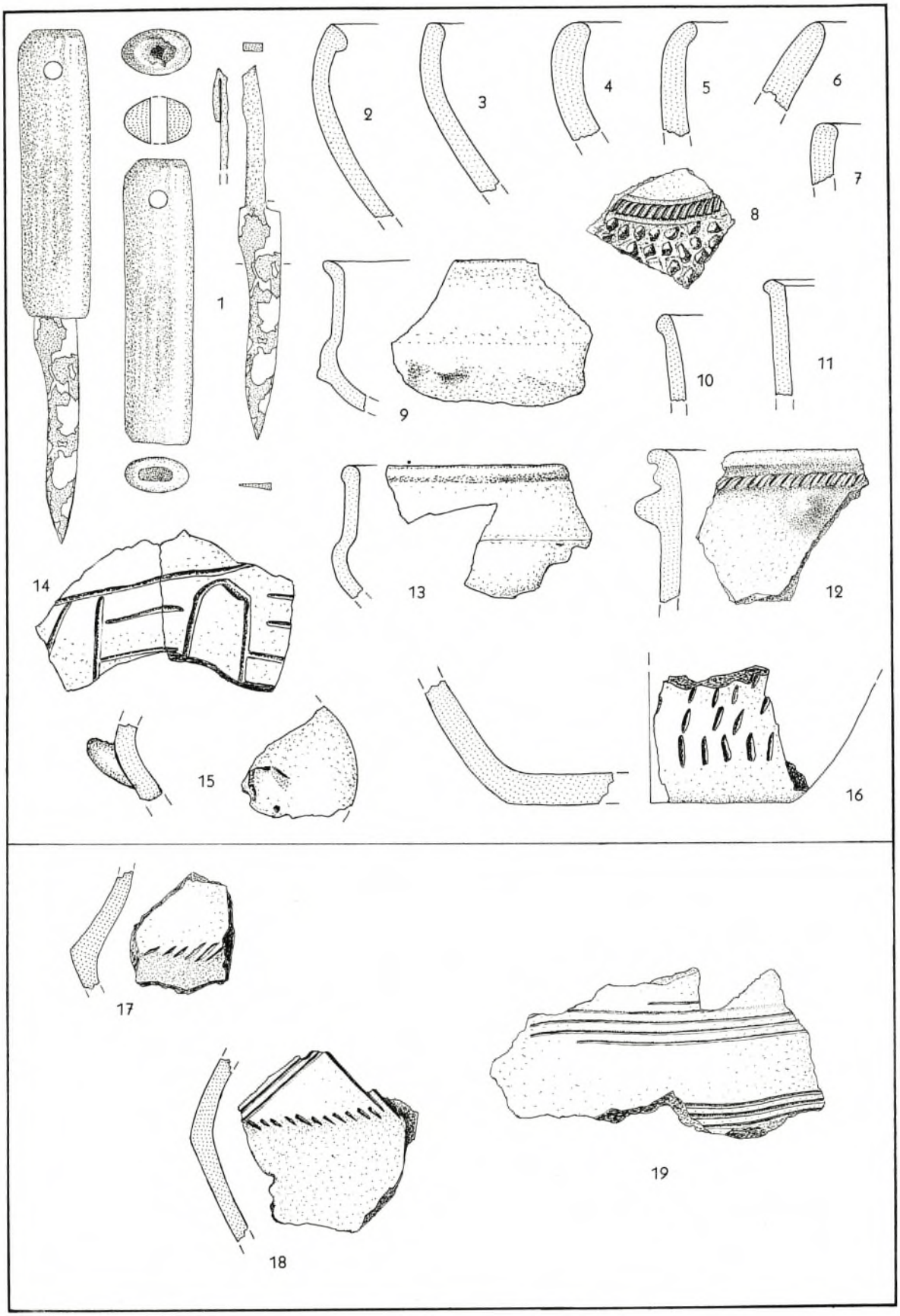

Tauberbischofsheim (85). 1–16 = Fst. 7, Fpkt. 8. – 17–19 = Fst. 10.
1 = Geweih mit Eisen, sonst Ton. M. 1 : 2.

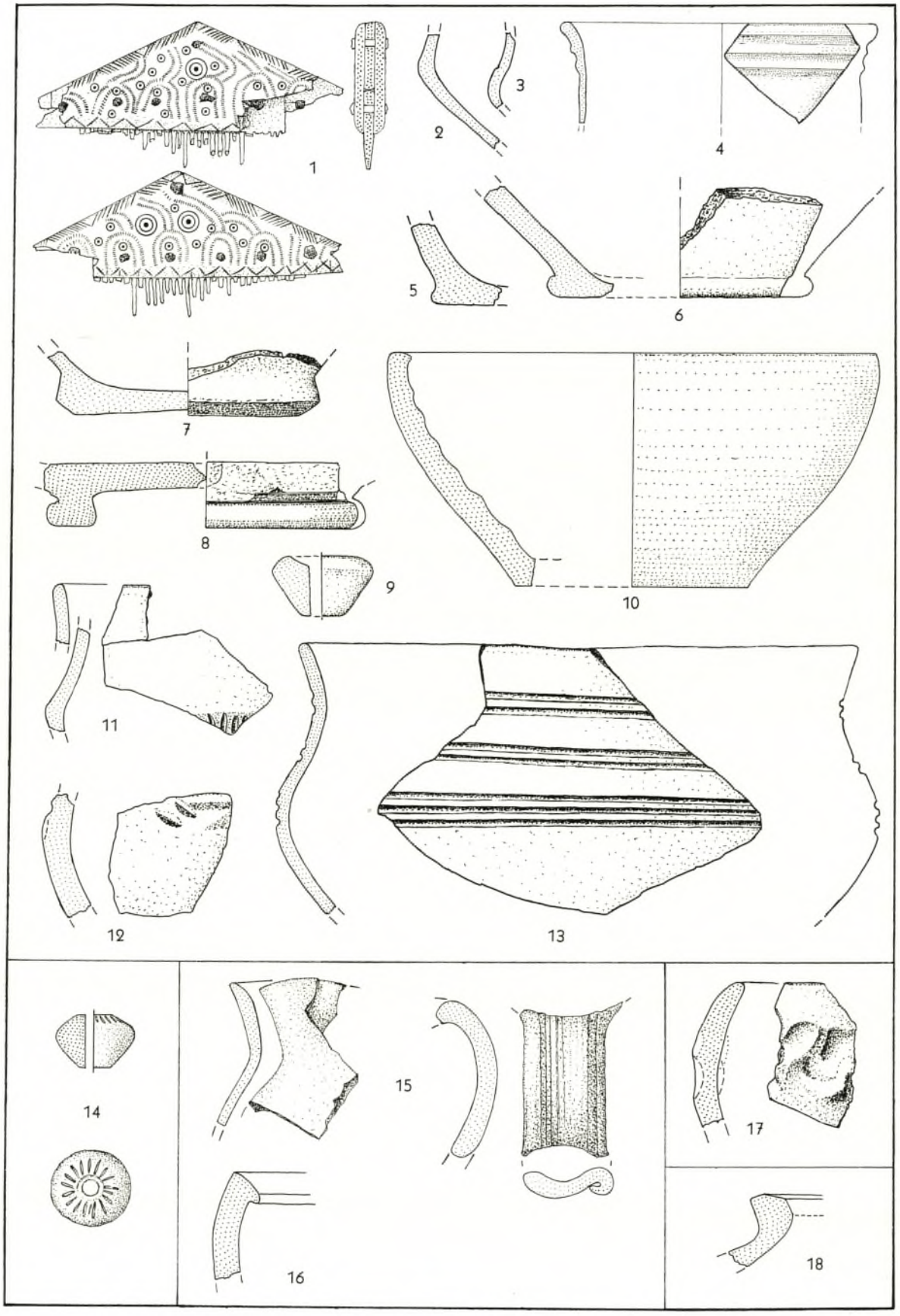

Tauberbischofsheim (85). Fst. 9 : 1–13 = Fpkt. 1. – 14 = Fpkt. 2. – 15.16 = Fpkt. 9. – 17 = Fst. 12. – 18 = Fst. 11.
1 = Geweih mit Eisen, sonst Ton. M. 1 : 2.

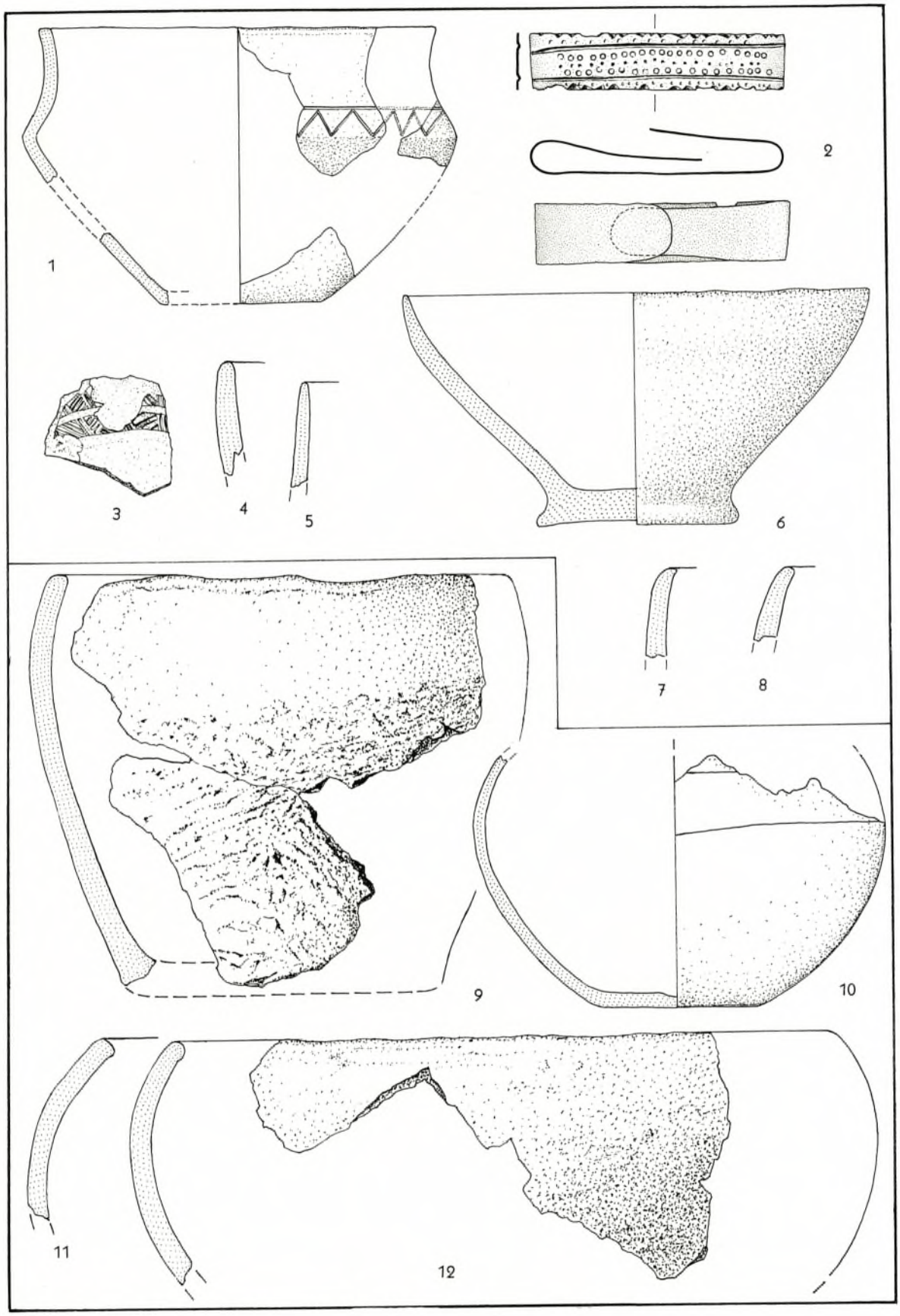

Tauberbischofsheim (85). Fst. 9 : 1–8 = Fpkt. 11. – 9–12 = Fpkt. 12.
2 = Bronze, sonst Ton. 1 M. 1 : 4, sonst M. 1 : 2.

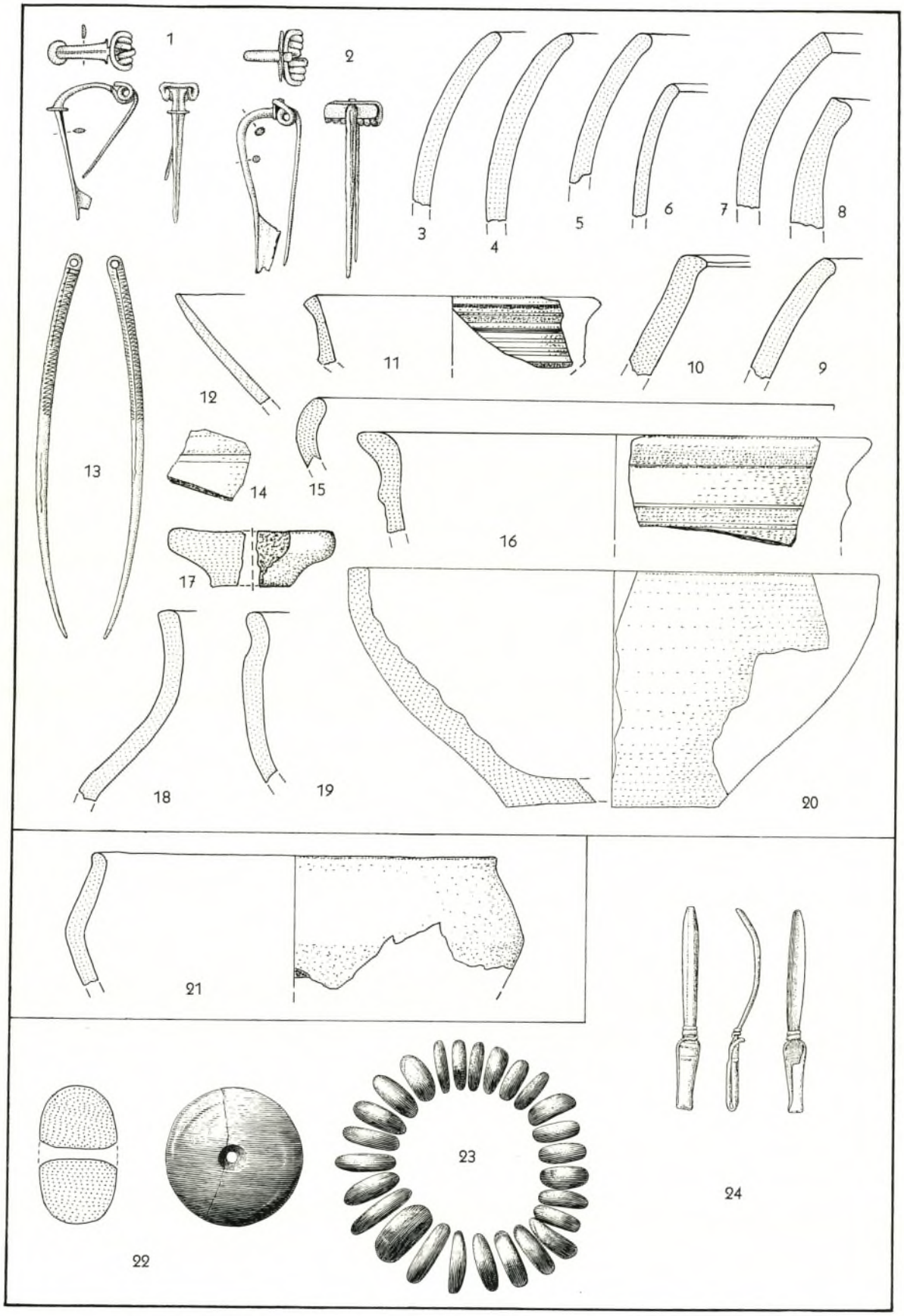

1–21 Tauberbischofsheim (85), Fst. 9, Lesefunde (1–20) u. Fpkt. 13 (21). – 22–24 Werbach (94).
1.2.13.24 = Bronze, 22.23 = Bernstein, sonst Ton. 13 M. 1 : 1, sonst M. 1 : 2.

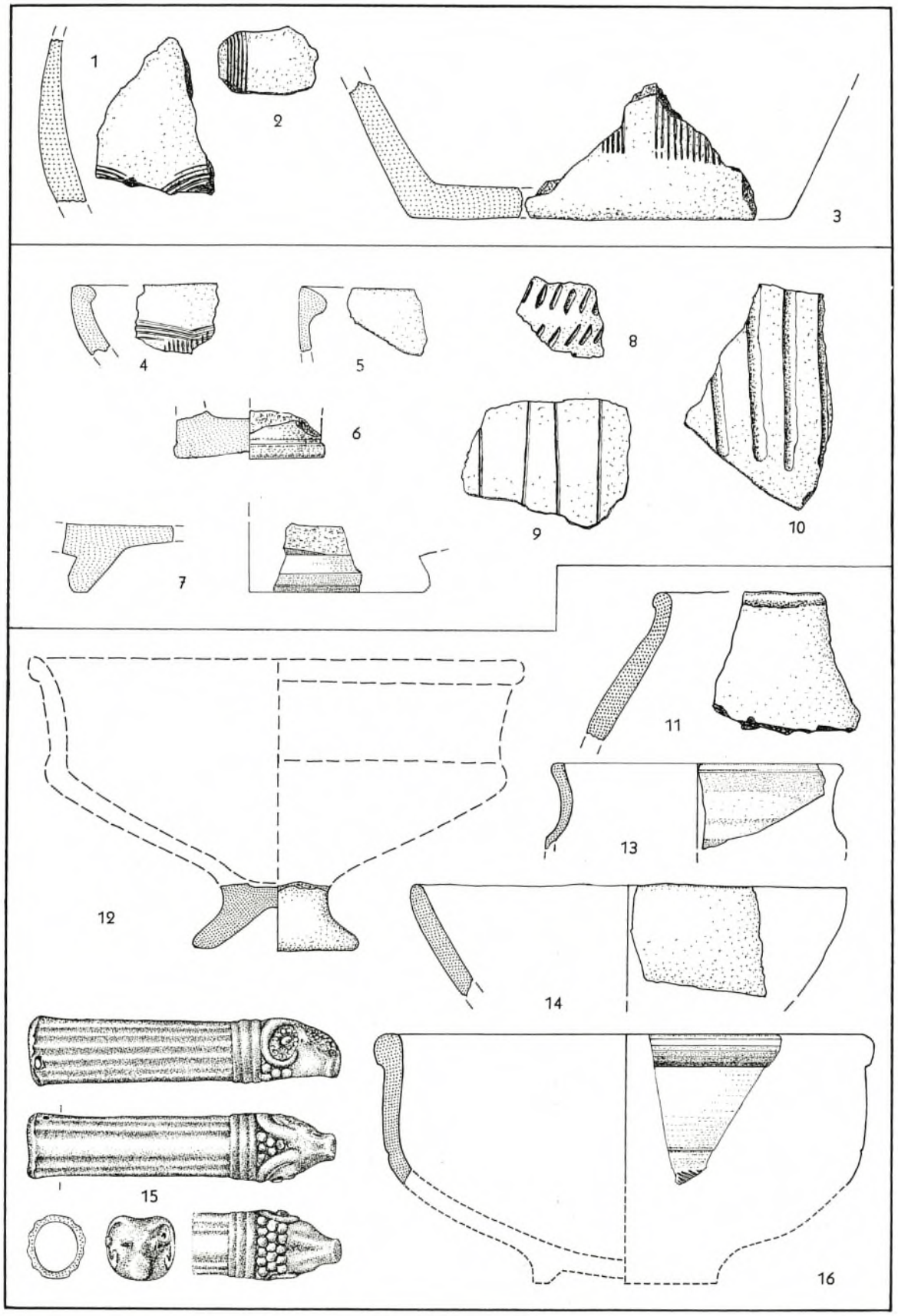

1–3 Grafenrheinfeld (12). – 4–10 Ober-/Unterpleichfeld (65). – 11–16 Würzburg (99–101).
15 = Bronze, sonst Ton. M. 1 : 2.

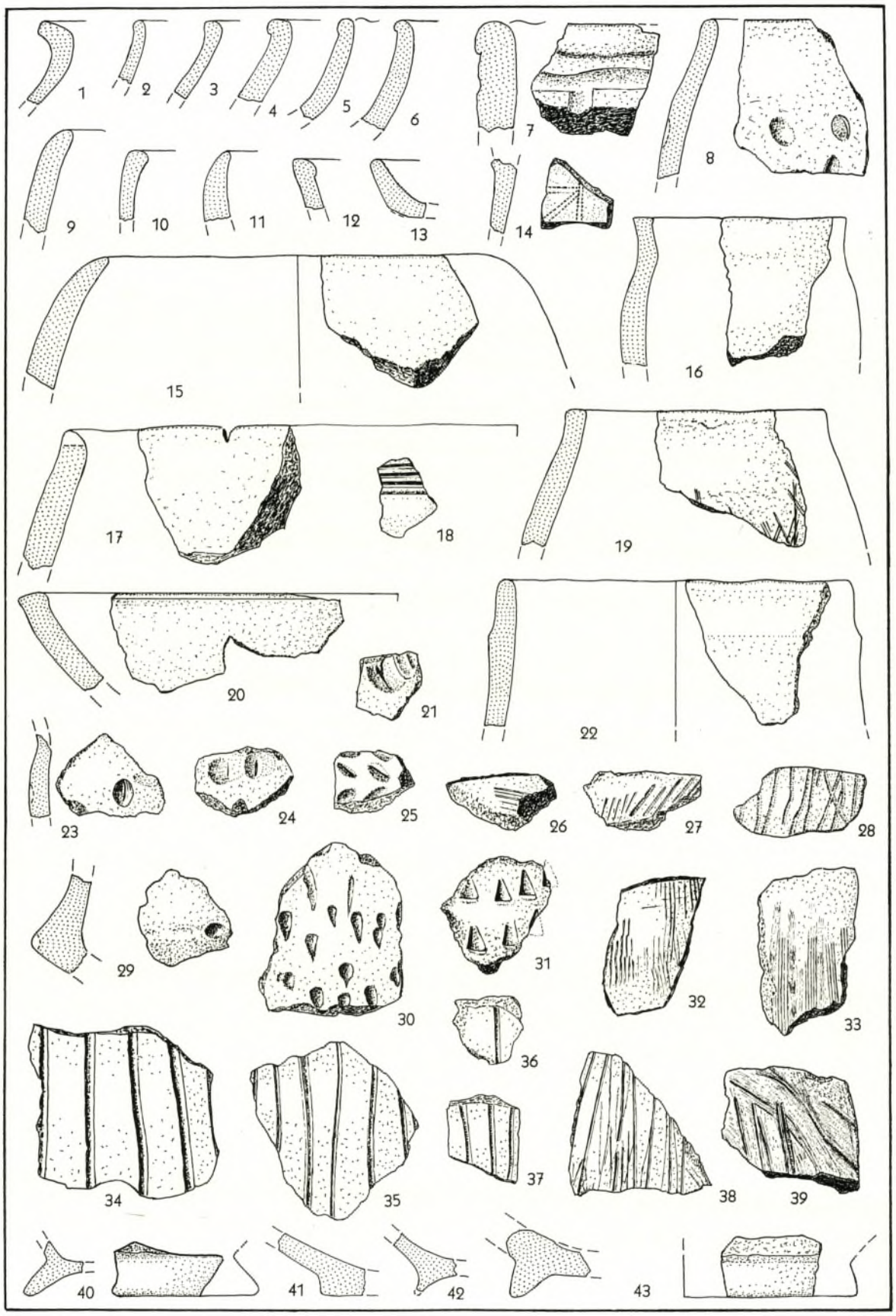

Würzburg (99), Marienberg.
Ton. M. 1 : 2.

1 Altendorf (1): Steinkranz eines hallstattzeitlichen Grabhügels mit kaiserzeitlichem Urnengrab 71 vorn. Blick von SW.



2 Altendorf (1), Körpergrab 79. Blick von NO.



1 Altendorf (1), Brandgrube 28. Eisen mit Silber. M. 1:1.



2 Altendorf (1), Körpergrab 74. Geweih mit Eisen. M. 1:1.



Baldersheim (9), Siedlung.
Ton. M. 1 : 2.



Baldersheim (9), Siedlung.
Ton. M. 1 : 2.



Baldersheim (9), Siedlung.
Ton. M. 1 : 2.



A. Kleinlangheim (2), Gräber 97 und 144.
Gewebereste. M. 5 : 2.

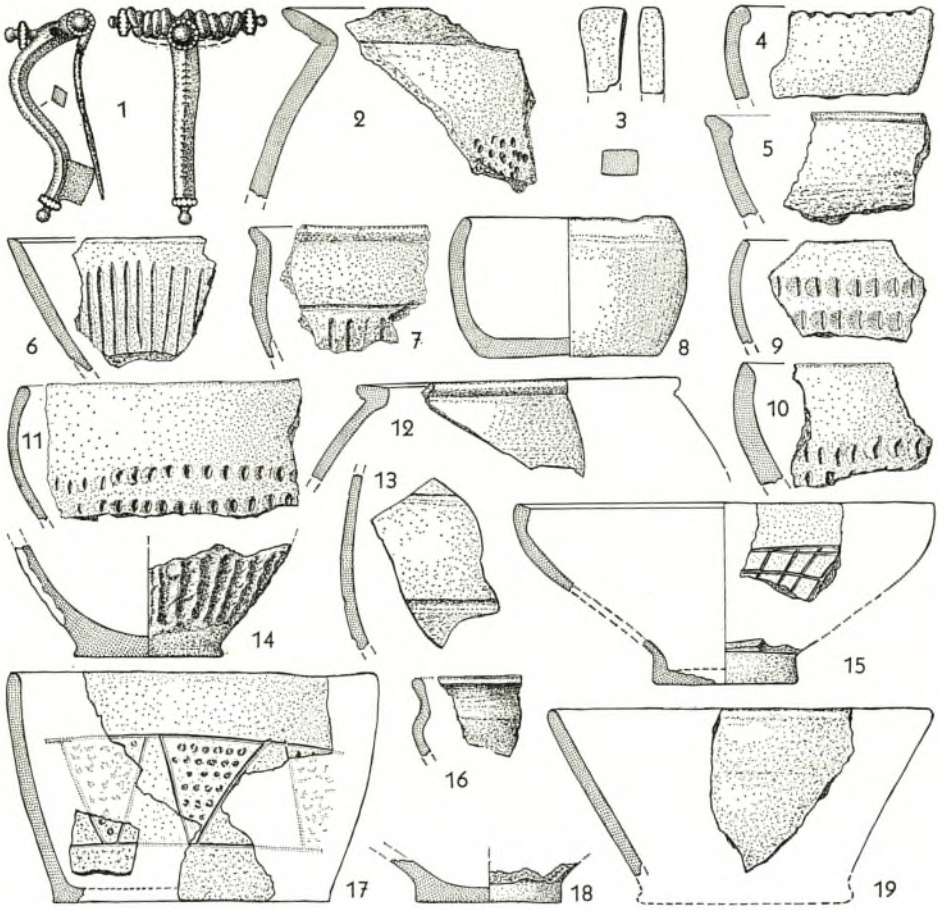

B. Brünnstadt (16), Grubeninhalt.
1 = Bronze mit Silberplattierung, 3 = Stein, sonst Ton. 1 M. 1 : 1, sonst M. 1 : 4.

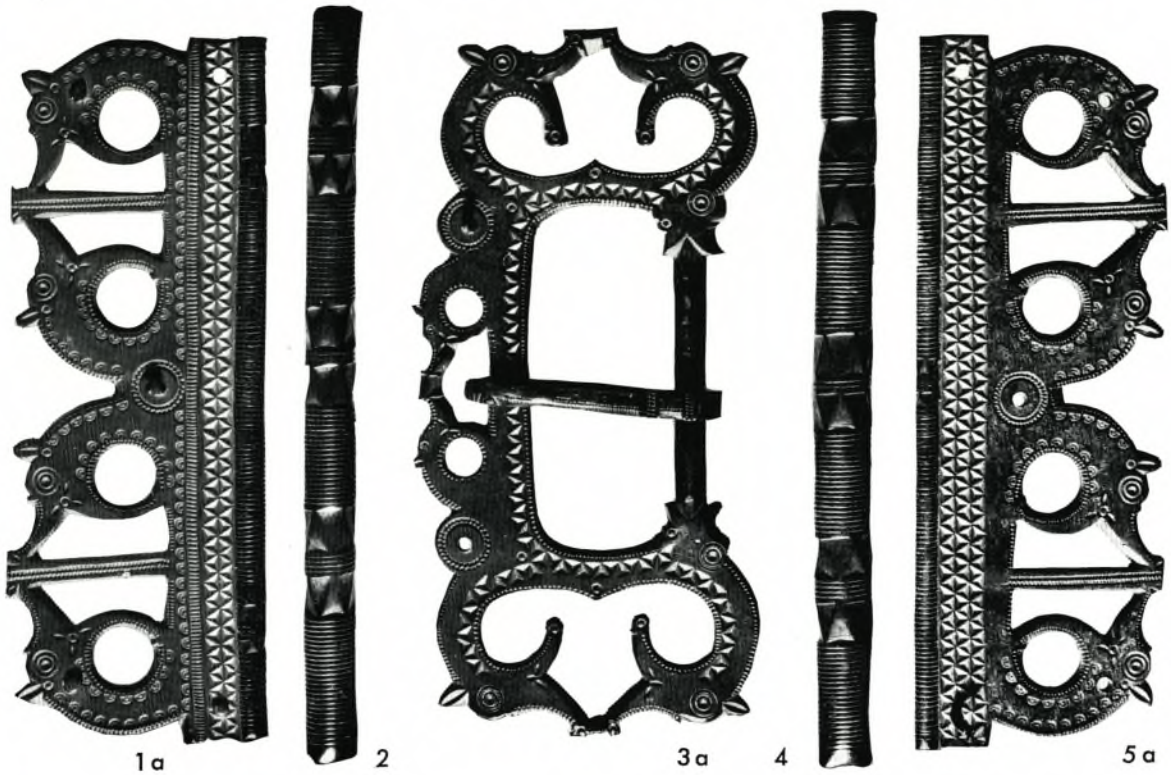



Ehrenbürg (25). Nach R. Koch.
Bronze. M. 2 : 3.

A. Eichelsee (26), Urnengrab.
Geweih M. 1 : 1, Bronze M. 1 : 3.

B. Escherndorf (27), Vogelsburg. Ton. M. 3 : 5.
Rechts: Vergleichstopf aus Mannheim-Wallstadt
(nach H. Gropengießer).

C. Kleinlangheim (2), Brandgrube 154.
Silber, vergoldet. M. 2 : 1.

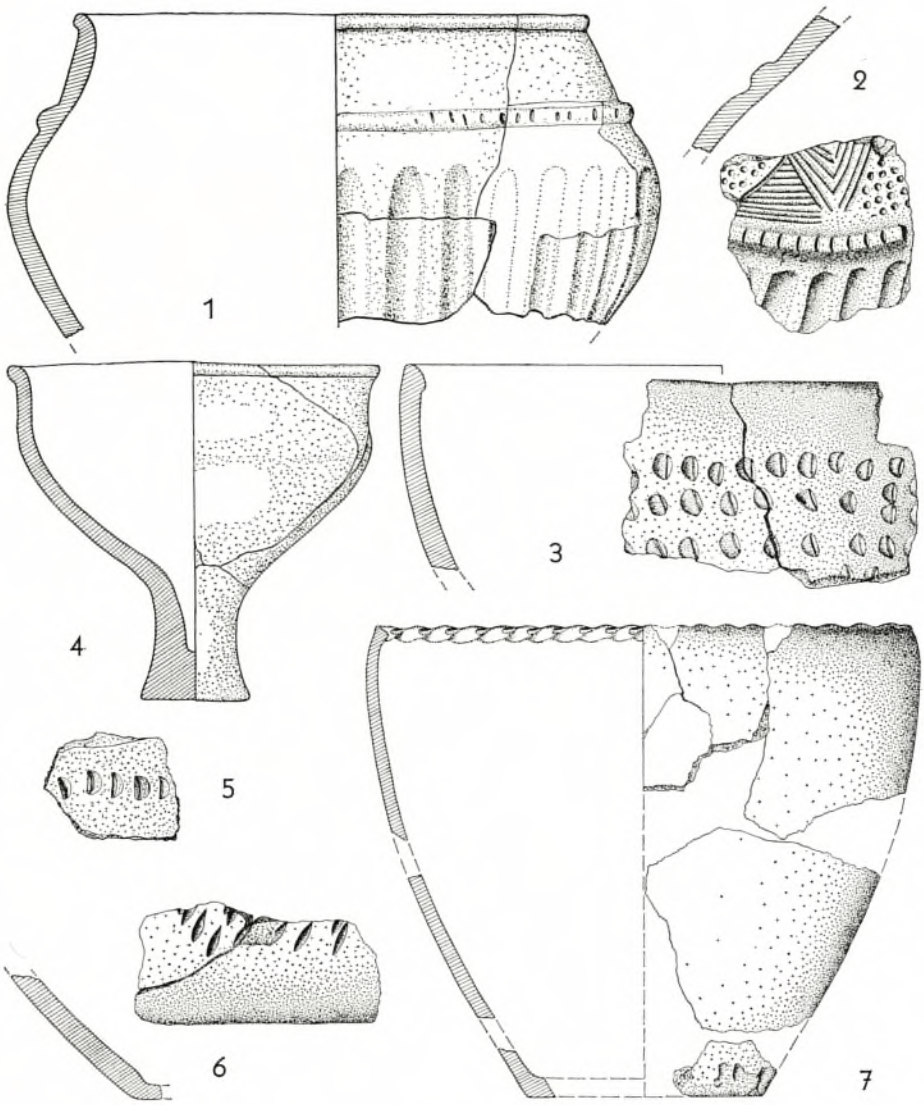

A. Garstadt (33).
Ton. 7 M. 1 : 6, sonst M. 1 : 3.

B. Gaukönigshofen/Tückelhausen (34).
Ton. M. 1 : 1.

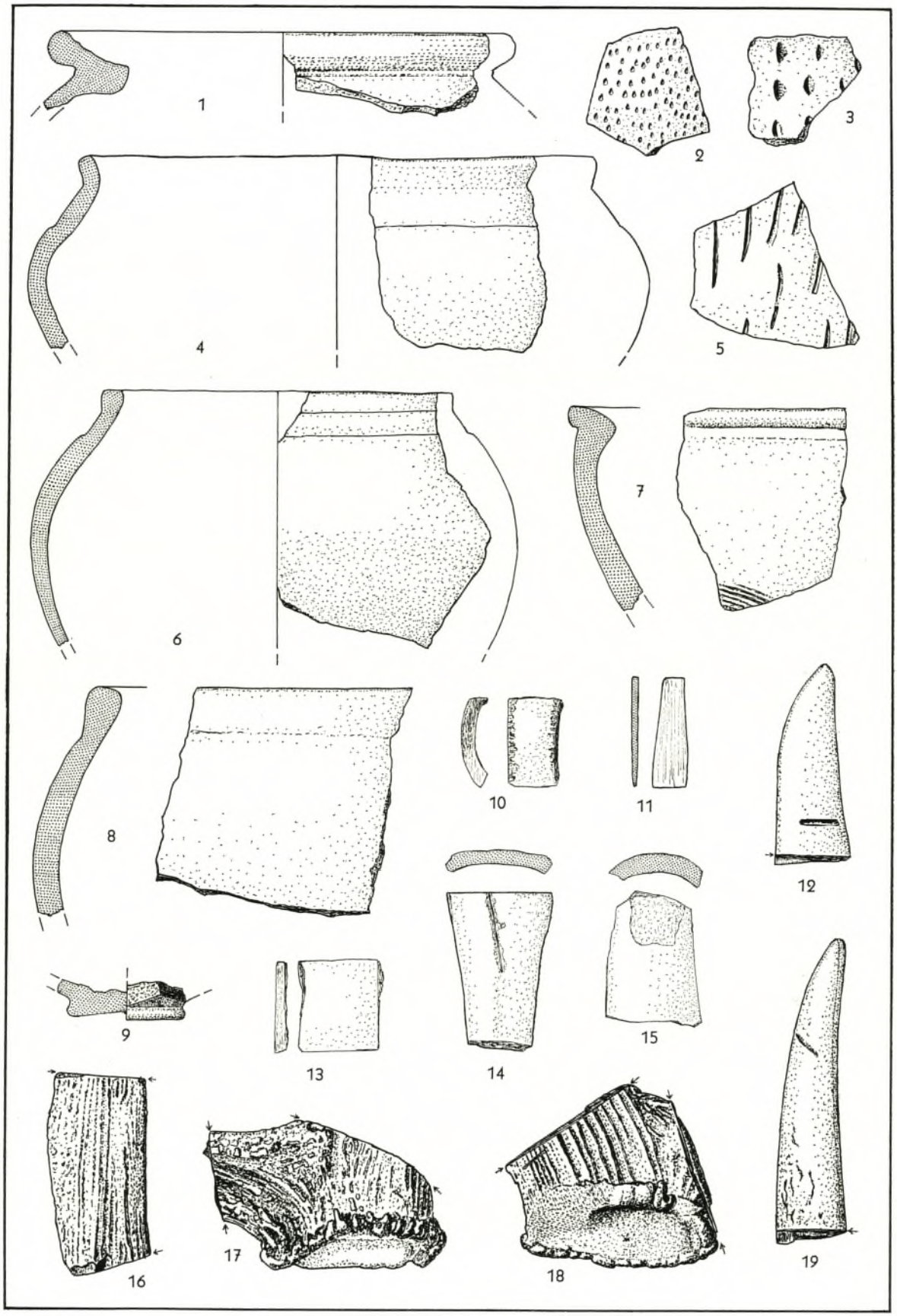

Gaukönigshofen/Tückelhausen (34).
1–9 Ton, 10–19 Geweih. M. 1 : 2.

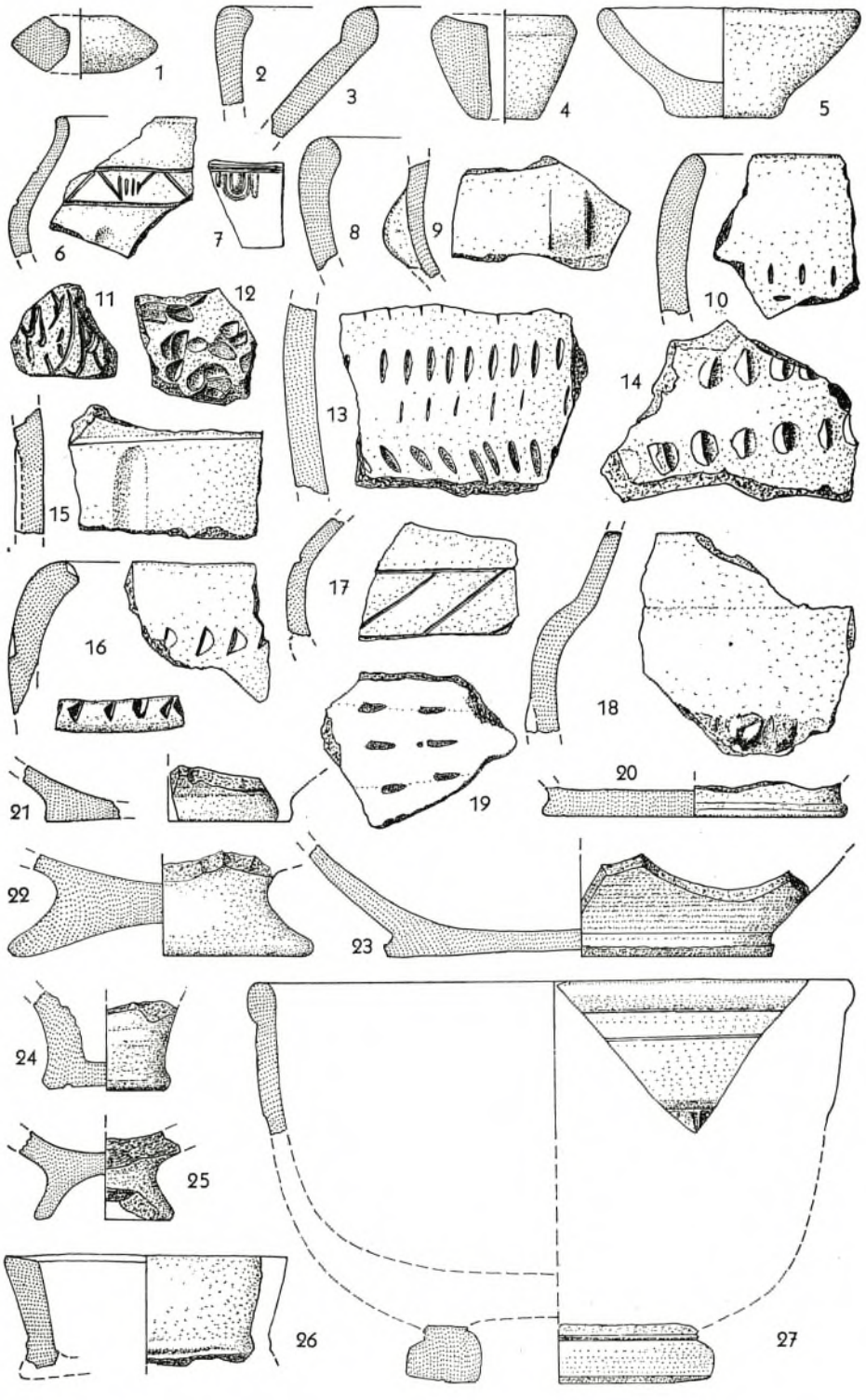

Gaukönigshofen/Tückelhausen (34).
Ton. M. 1 : 2.

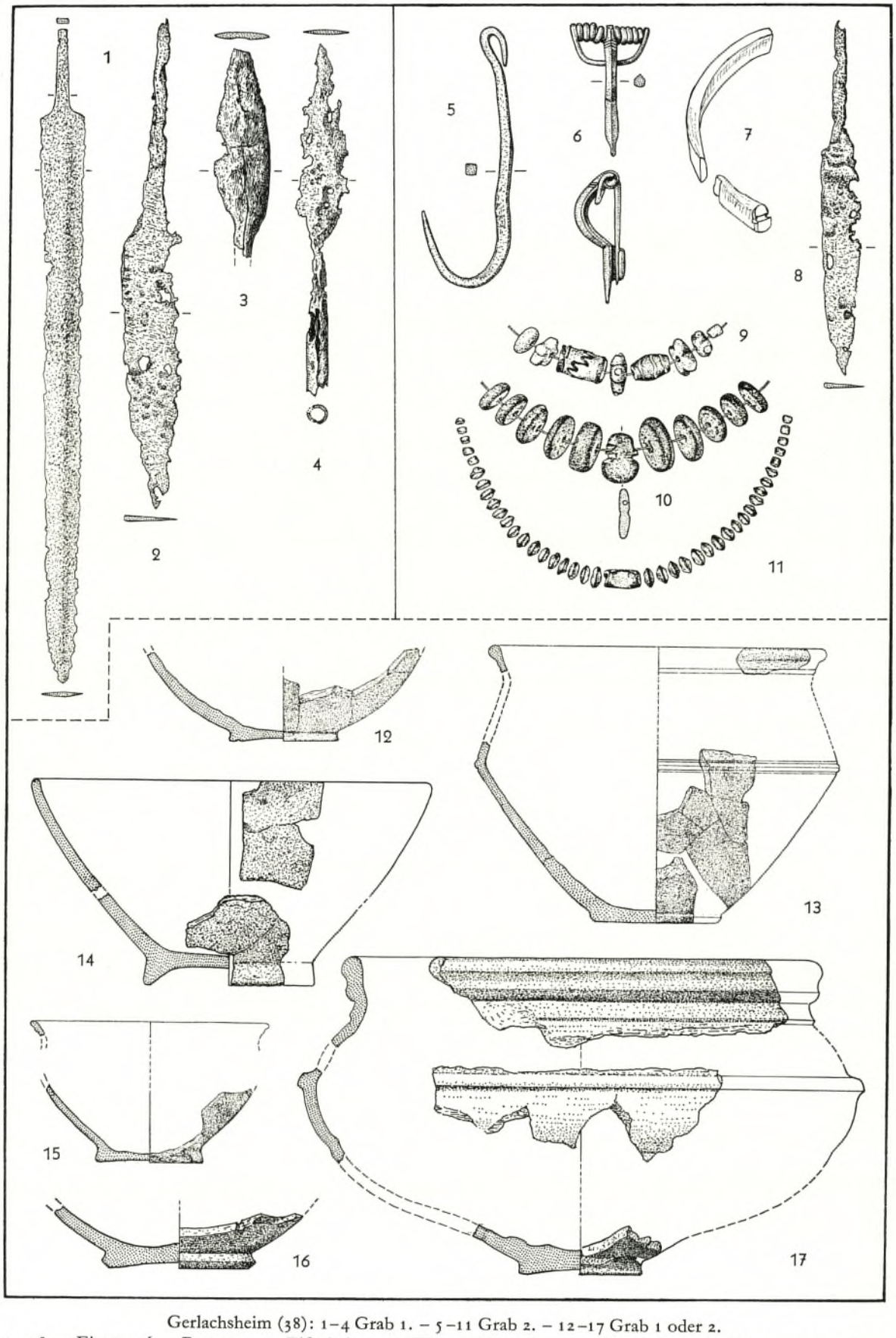

Gerlachsheim (38): 1–4 Grab 1. – 5–11 Grab 2. – 12–17 Grab 1 oder 2.
1–4.8 = Eisen, 5.6 = Bronze, 7 = Elfenbein, 9 = Glas und Koralle, 10 = Bernstein, 11 = Glas, 12–17 = Ton.
1 M. 1:8, 12.13.15 M. 1:4, sonst M. 1:2.

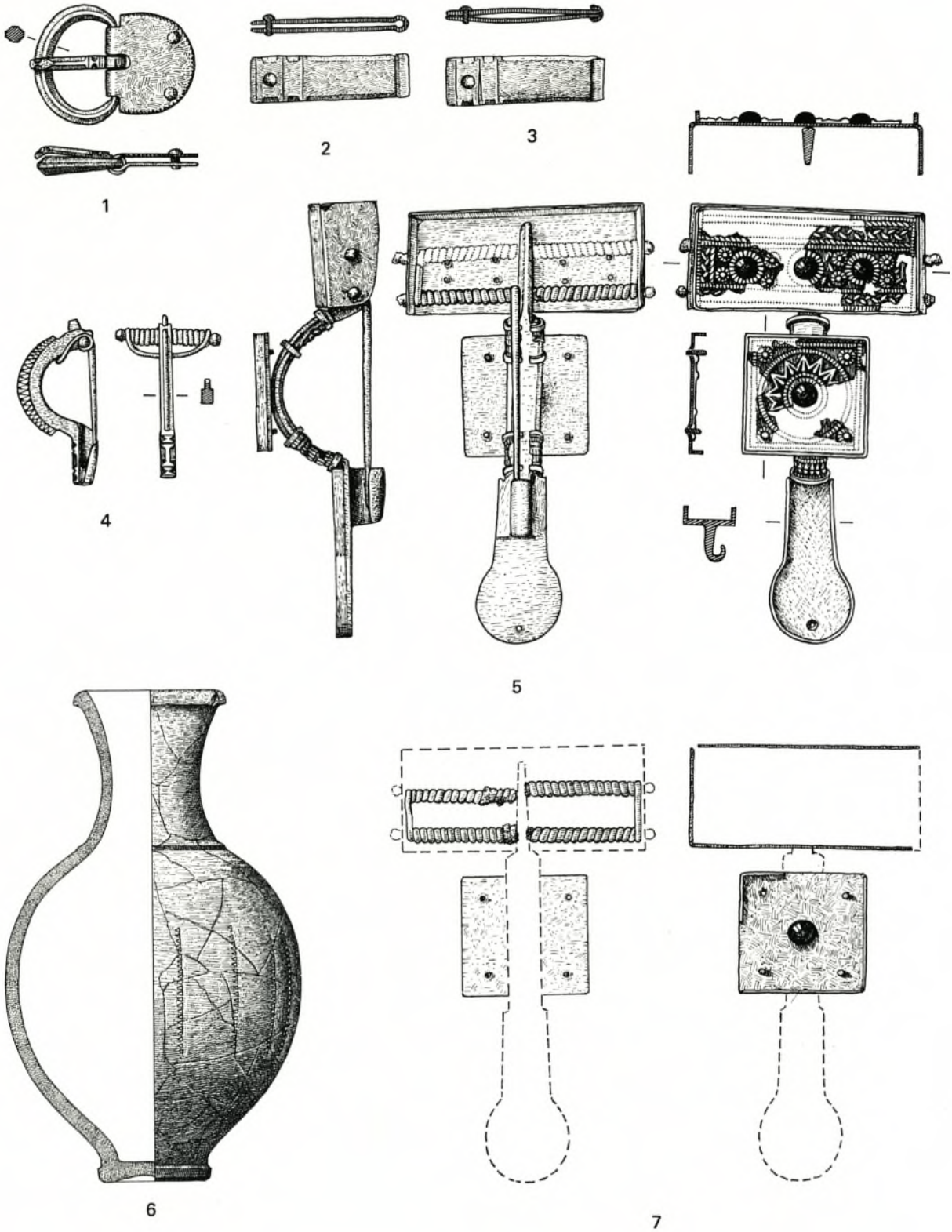

Gerlachsheim (38), Grab 3. Nach R. Roeren.
1–4 = Bronze, 5.7 = Bronze mit Silber, 6 = Ton. 6 M. 1 : 3, sonst M. 2 : 3.

Gerlachsheim (38), Grab 3. Nach R. Roeren.
Glas und Bernstein. M. 1 : 1.

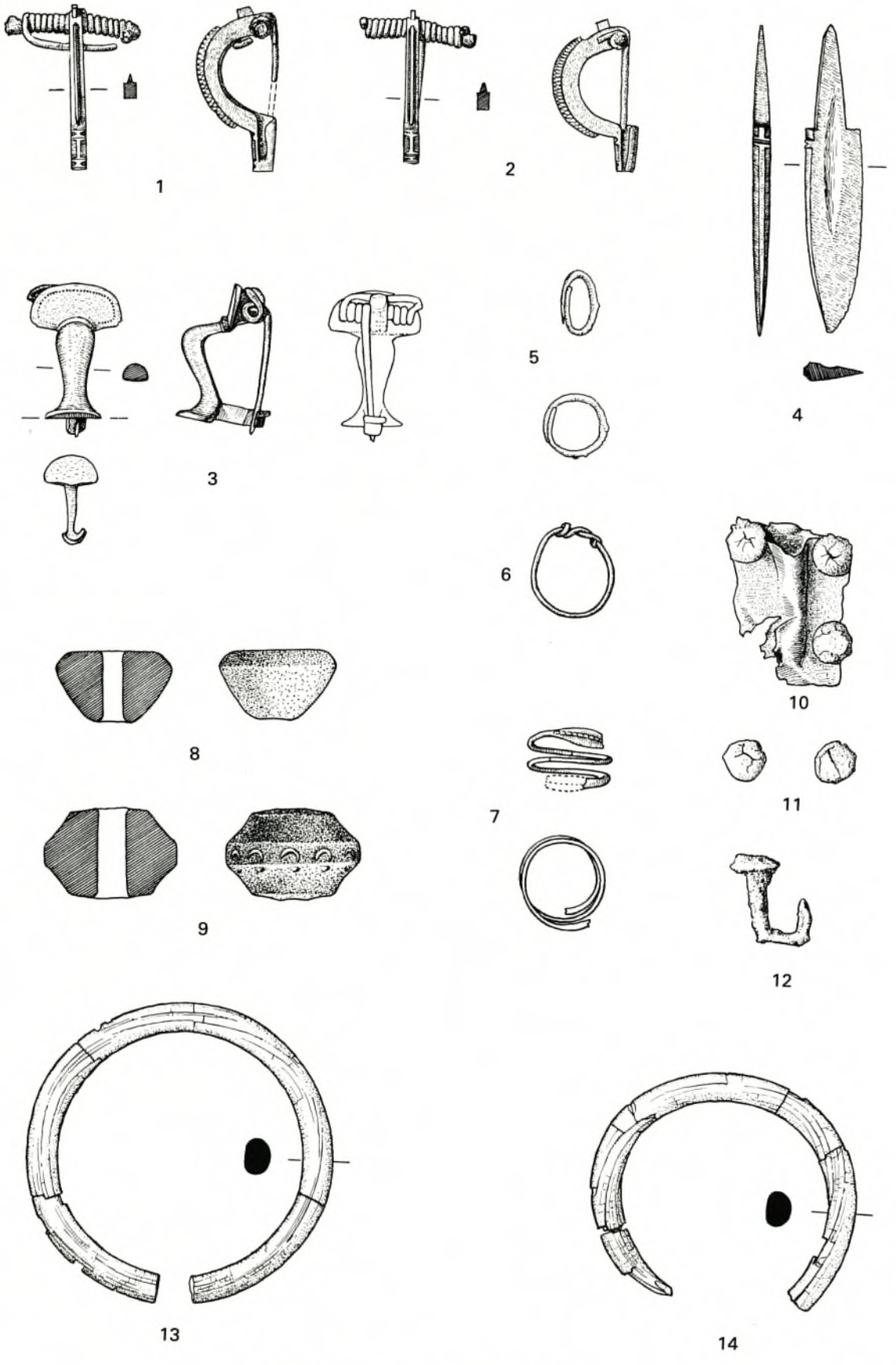

Gerlachsheim (38), Grab 4. Nach R. Roeren.
1–7.10 = Bronze, 8.9 = Ton, Niete 10–12 = Eisen mit Bronze, 13.14 = Elfenbein. 1–9 M. 2 : 3, 10–14 M. 1 : 2.

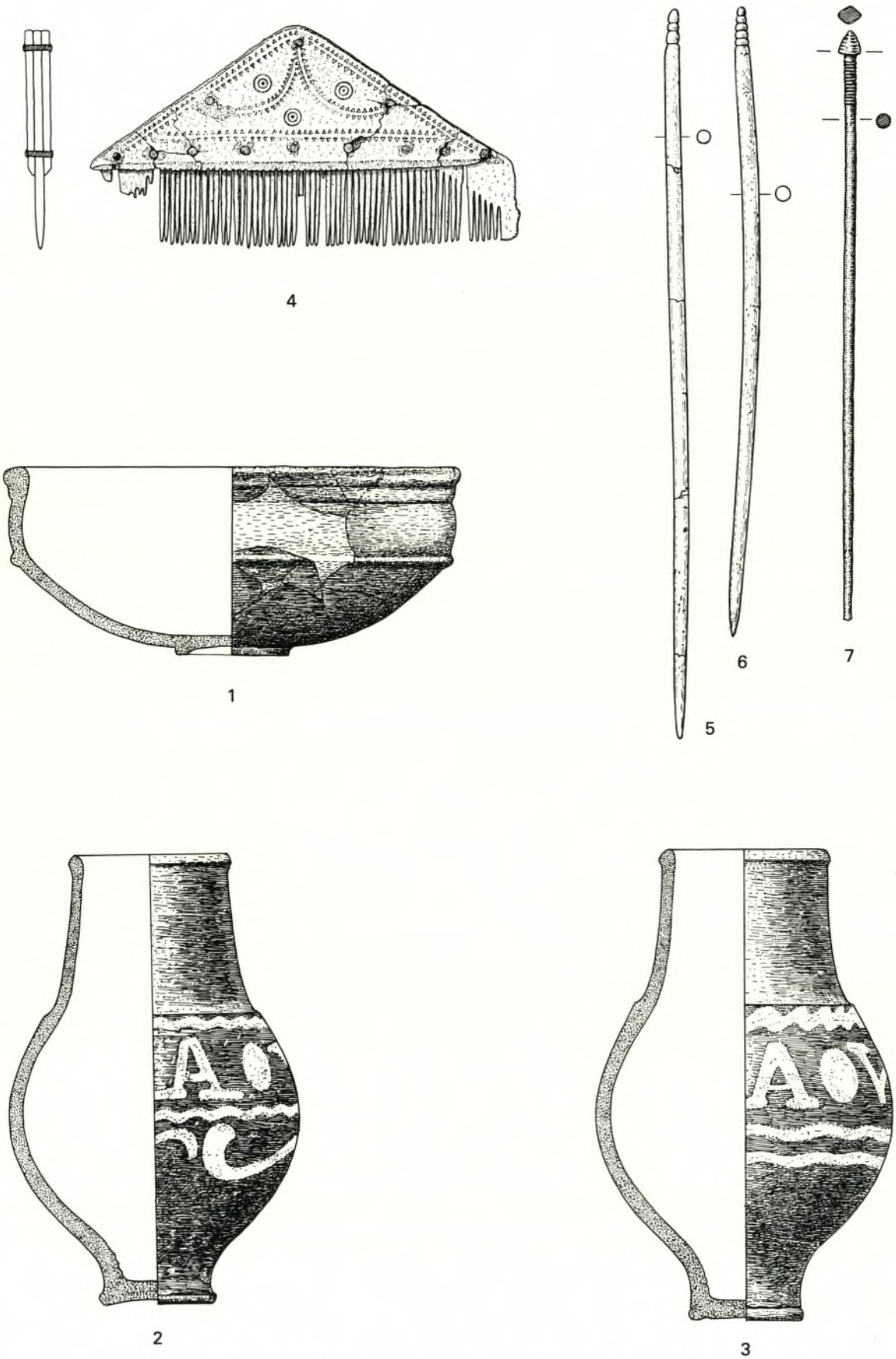

Gerlachsheim (38), Grab 4. Nach R. Roeren.
1–3 = Ton, 4 = Geweih mit Eisen, 5.6 = Knochen, 7 = Bronze. 7 M. 2 : 3, sonst M. 1 : 2.

Gerlachsheim (38), Grab 4. Nach R. Roeren.
Glas und Bernstein. M. 1:1.

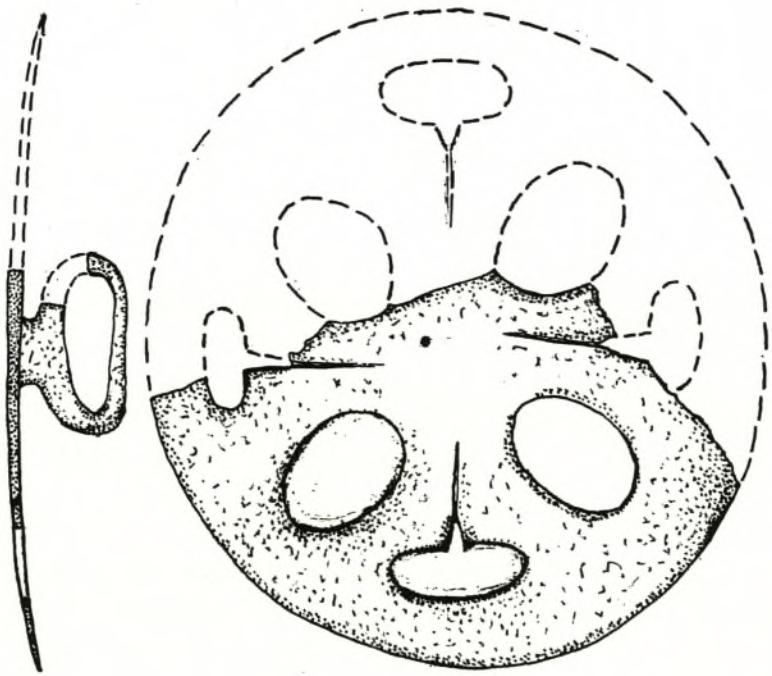

A. Großlangheim (40).
Bronze mit Weißmetallbelag. M. 1 : 1.

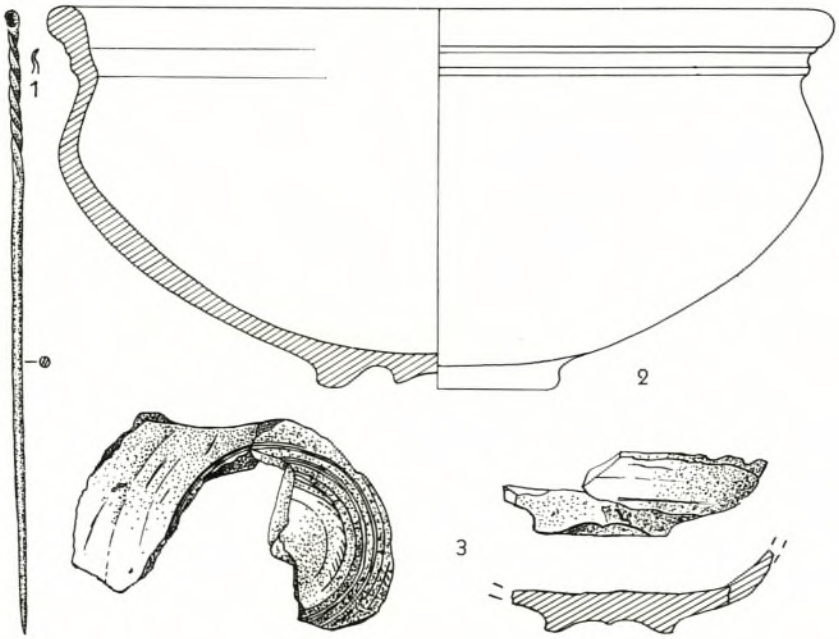

B. Großwelzheim (43).
1 = Bronze, sonst Ton. 1 M. etwa 4 : 5, sonst M. 1 : 2.



Herlheim (46), Fst. 2, Grube (dazu Tafel 82).
Ton. M. 1 : 3.

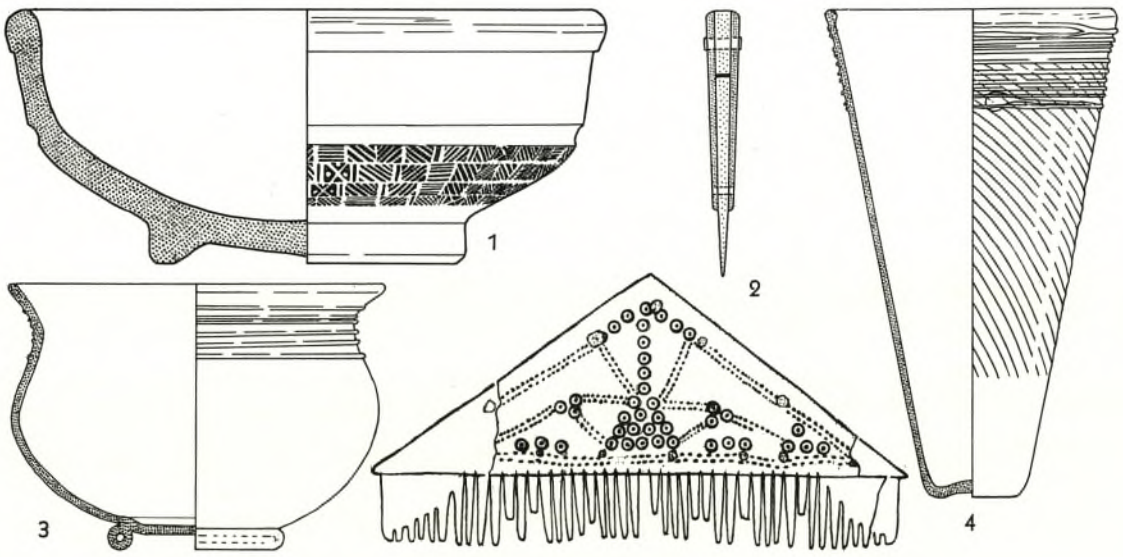

A. Thüngersheim (85 a), Körpergrab von 1863. Nach R. Koch.
1 = Ton, 2 = Geweih mit Bronze, 3–4 = Glas. M. 1 : 2.

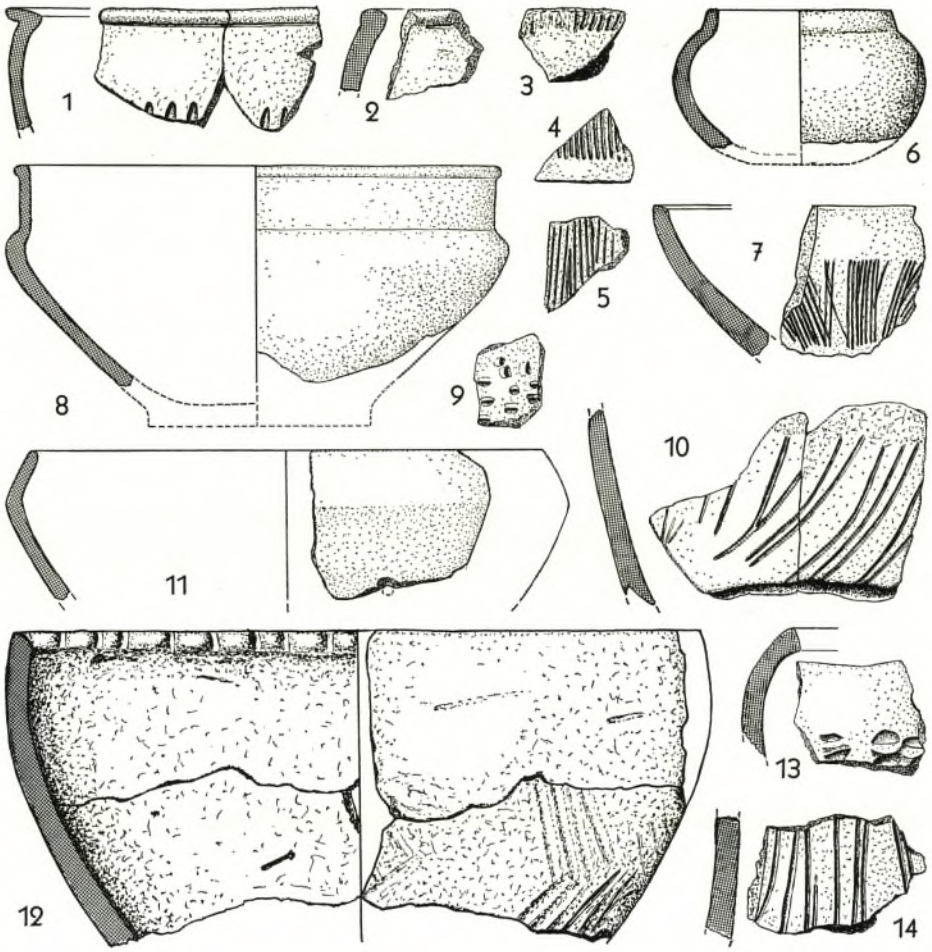

B. Kleinlangheim (52).
Ton. M. 1 : 3.

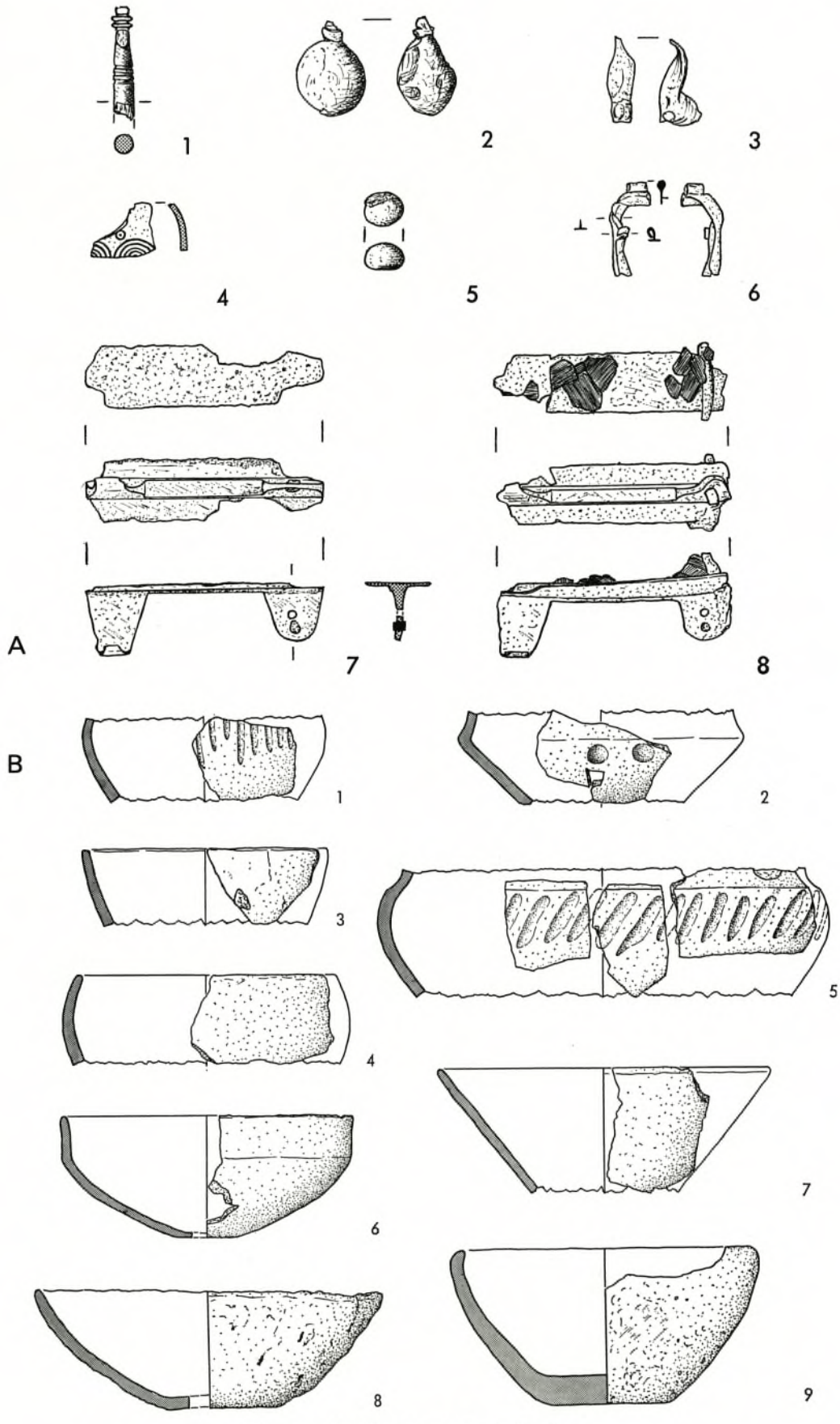

Obernau (64), Brandgrab. Nach R. Koch.
A: 1 = Knochen, 2 = Glas mit Bronze, 3.5 = Glas, 4 = Geweih, 6–8 = Bronze. M. 2 : 3. – B: Ton. M. 1 : 3.

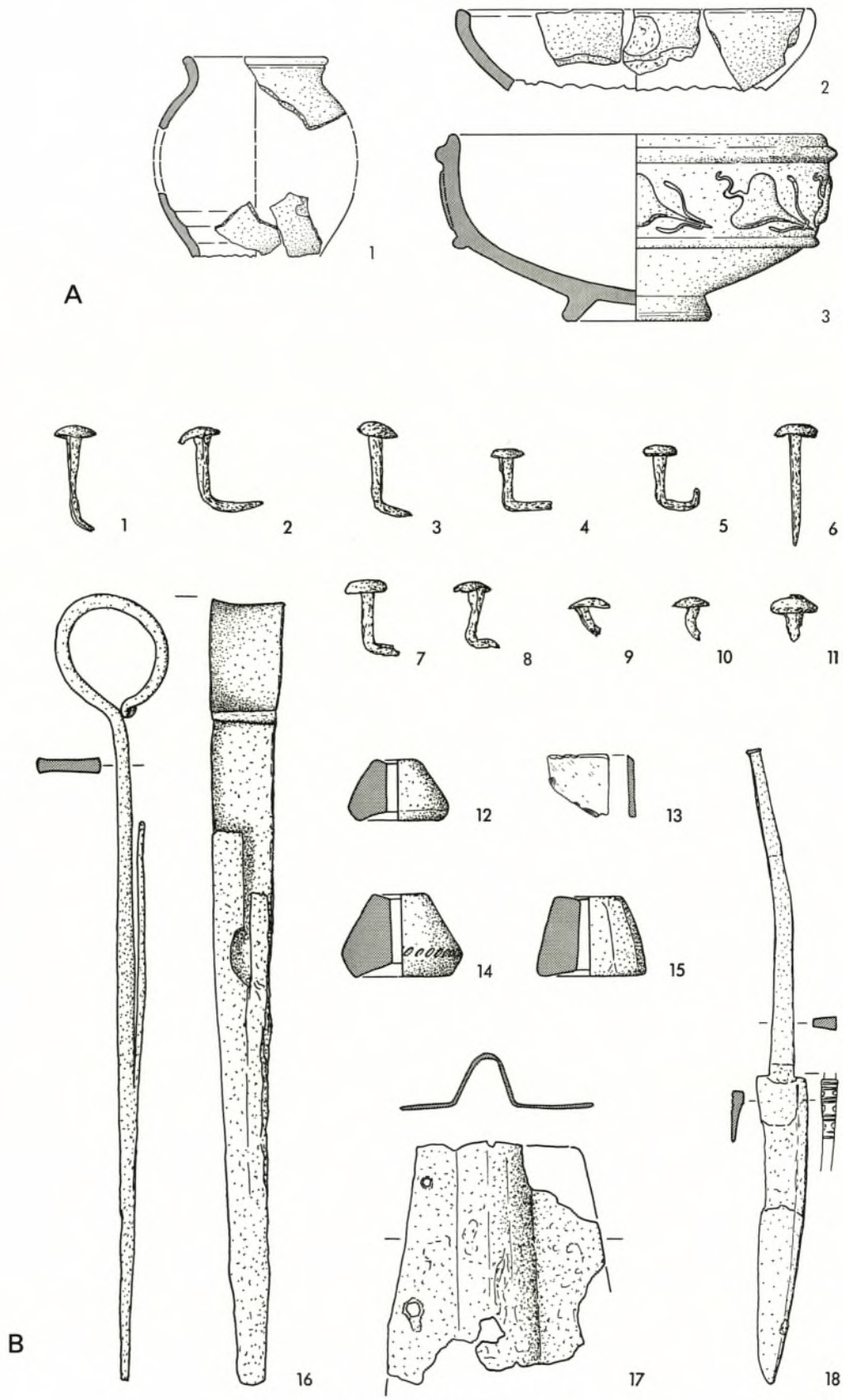

Obernau (64), Brandgrab. Nach R. Koch.
A: Ton. M. 1:3. – B: 12.14.15 = Ton, 13 = Glas, sonst Eisen. M. 1:2.

Possenheim (69).
Bronze. M. 1 : 1.

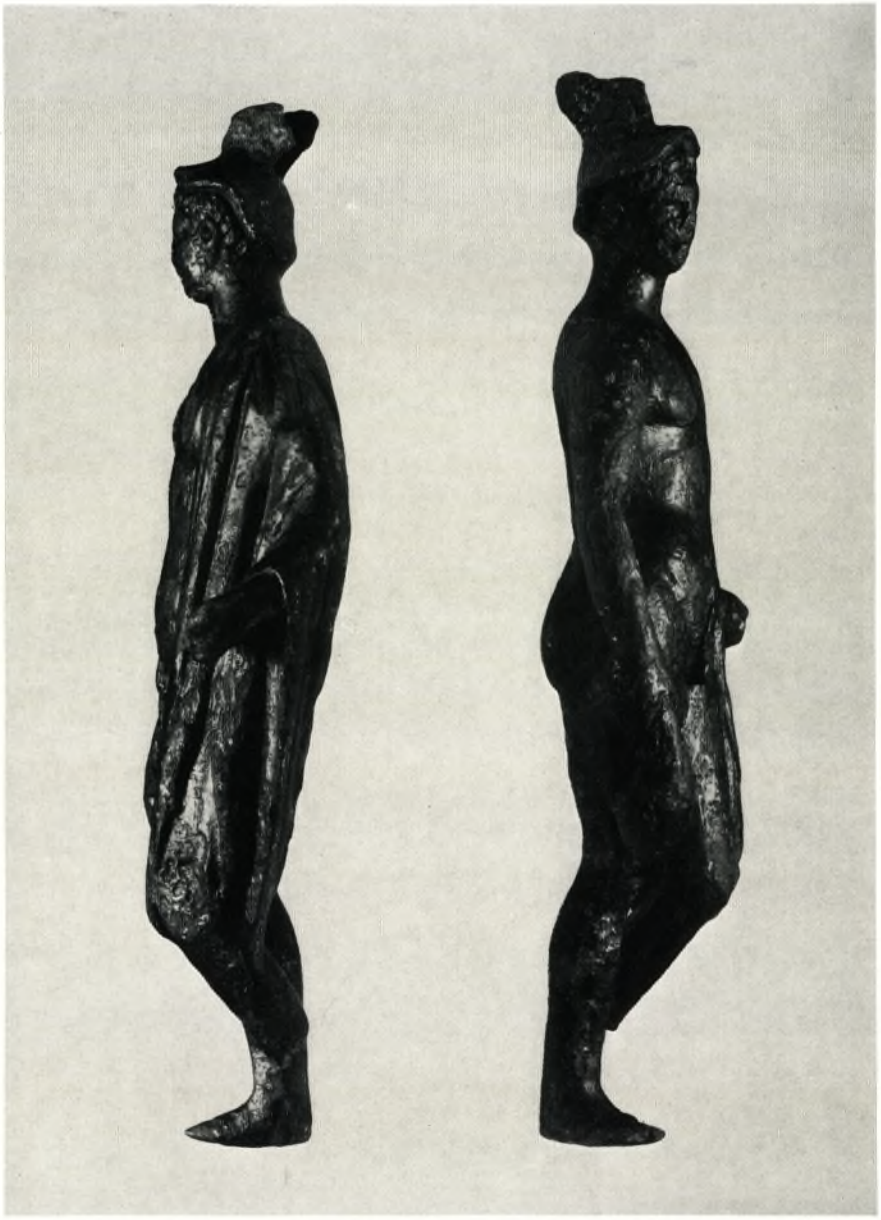

Possenheim (69).
Bronze. M. 1:1.

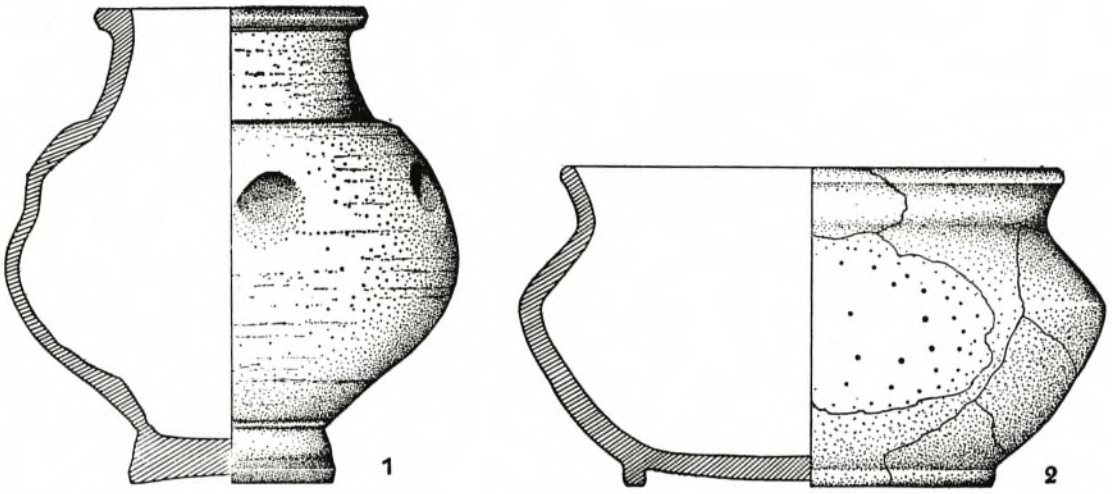

A. Reistenhausen (71), Körpergrab.
Ton. M. 1 : 2.

B. Willanzheim (96).
Ton. M. 1 : 2.

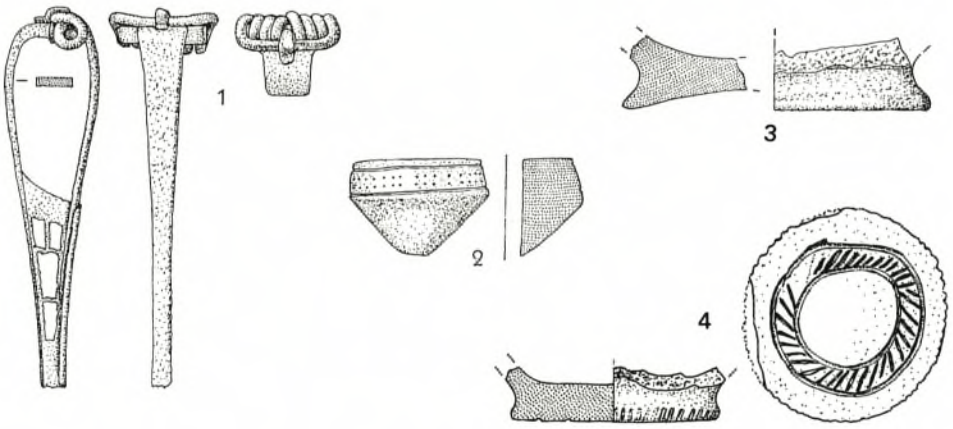

C. Gaukönigshofen/Tückelhausen (34).
1 = Bronze, sonst Ton. M. 1 : 2.

A. Langensendelbach (55), Doppelkörpergrab.
Silber. M. 2 : 3.

B. Würzburg-Heidingsfeld (100), Grabfund (verschollen).
Eisen. M. etwa 1 : 5.

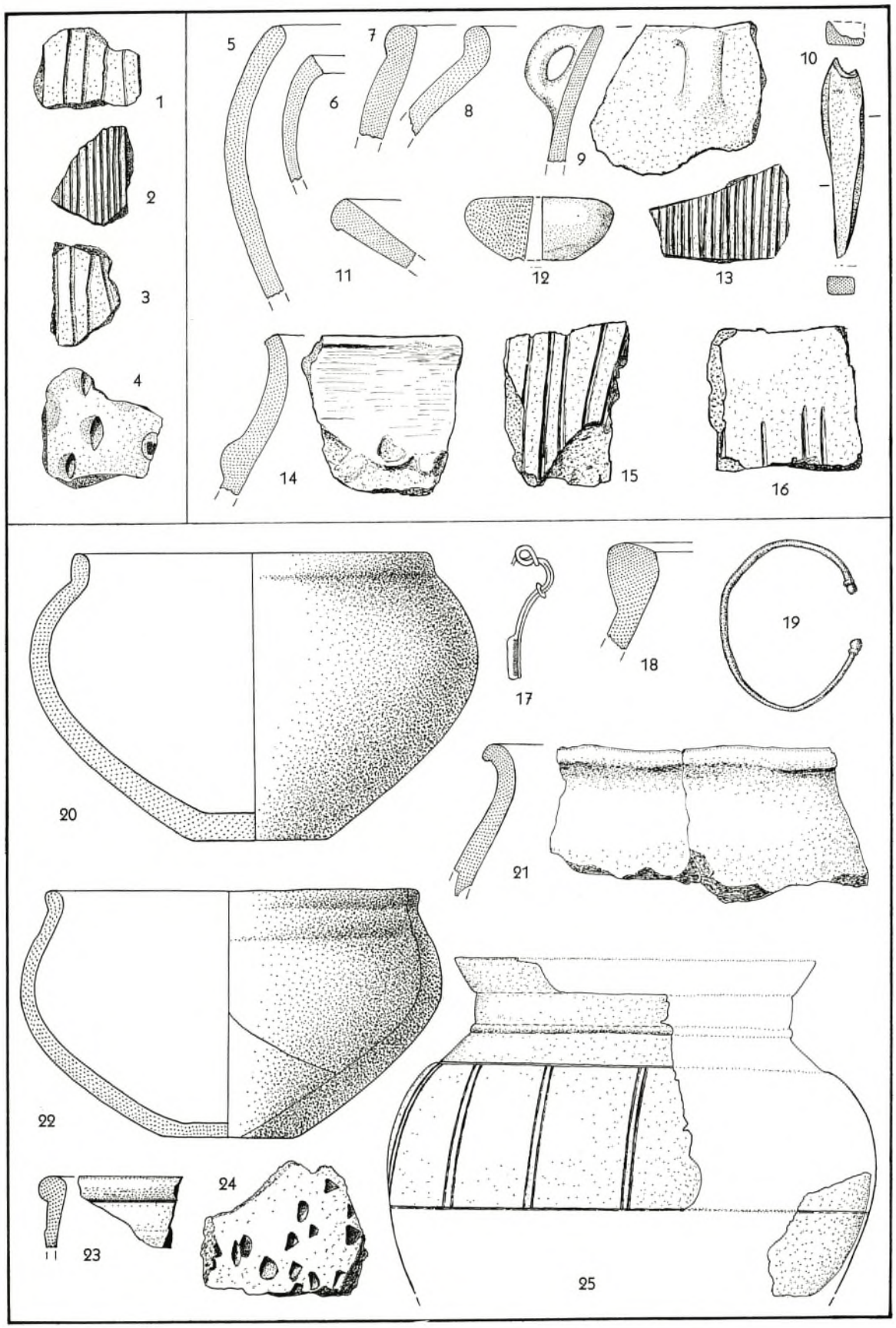

1–4 Staffelberg (81), Lesefunde. – 5–25 Staffelstein (82), Siedlung:
Grube I (17.20.22.25), Grube III (18.19), Grube IV (5–16), Grube V (21), Streufunde (23.24).
10 = Eisen, 17.19 = Bronze, sonst Ton. M. 1 : 2.

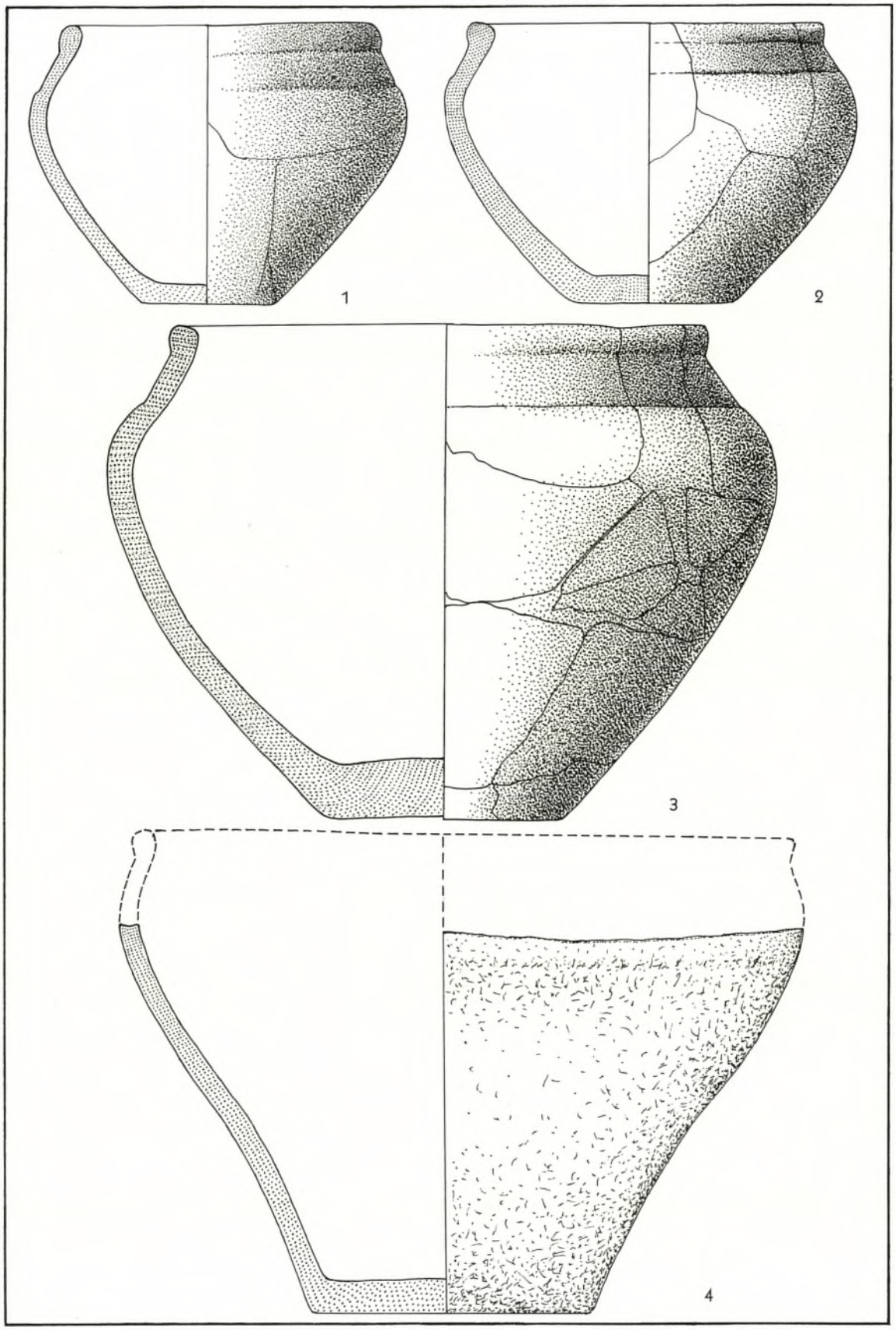

Staffelstein (82), Siedlung, Grube I.
Ton. M. 1 : 2.



Staffelstein (82), Siedlung, Grube I.
Ton. M. 1 : 2.

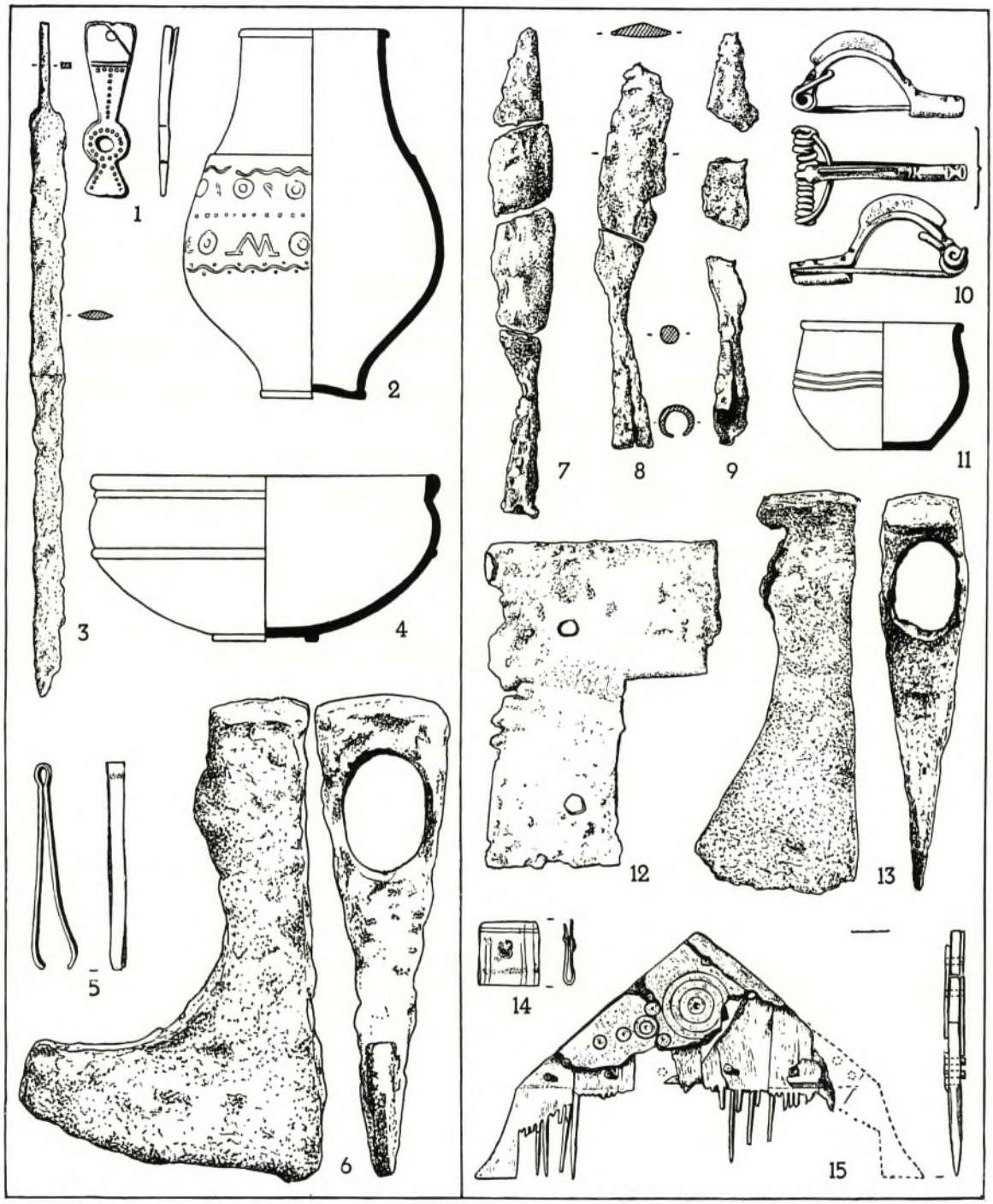

Stockstadt (84): 1–6 Grab 1. – 7–15 Grab 2. Nach H. Schönberger.
1 = Silber, 2.4.11 = Ton, 5.10 = Bronze, 14 = Bronze mit Eisen, 15 = Geweih mit Bronze, sonst Eisen.
2.4.11 M. 1 : 4, 3 M. 1 : 8, sonst M. 1 : 2.

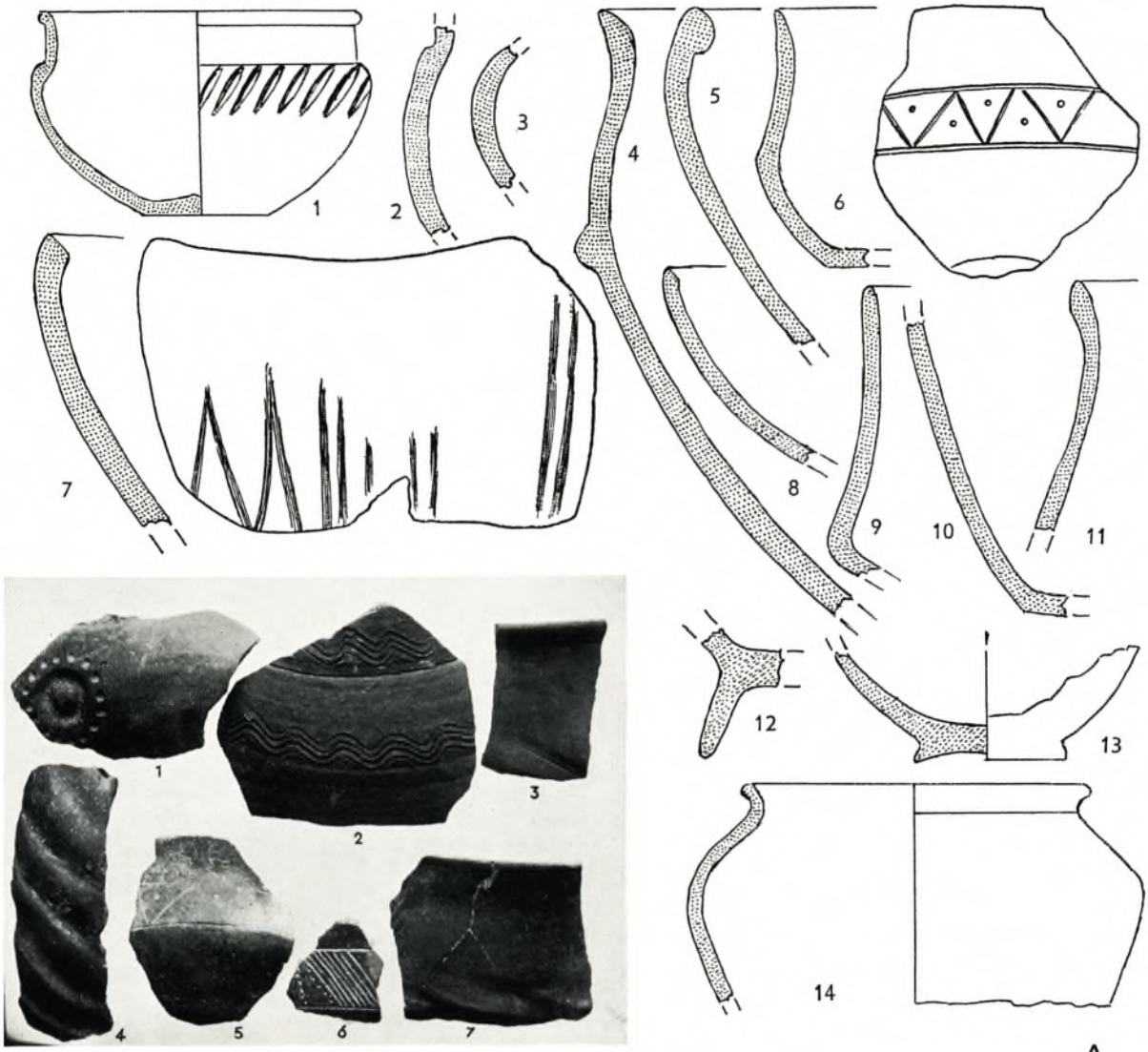

A

B



C

Stockstadt (84), Siedlungsfunde. A nach R. v. Uslar: 1.13 M. 1:4, sonst M. 1:2. – B–C nach K. Stade und H. Schönberger, Maßstab unbekannt.

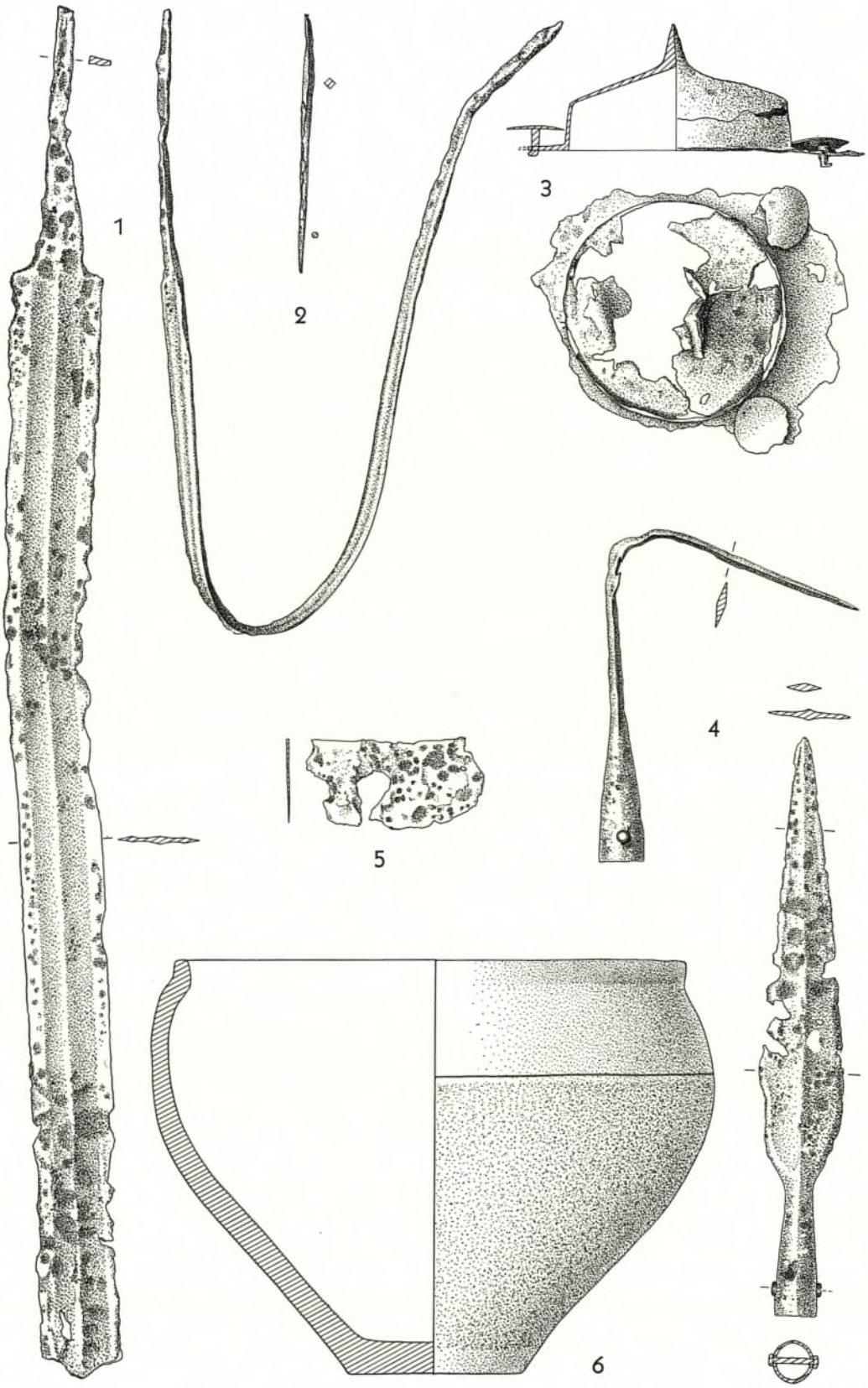

Würzburg (99), Fst. 1, Grabfunde.
1–5 = Eisen, 6 = Ton. M. 1 : 3.

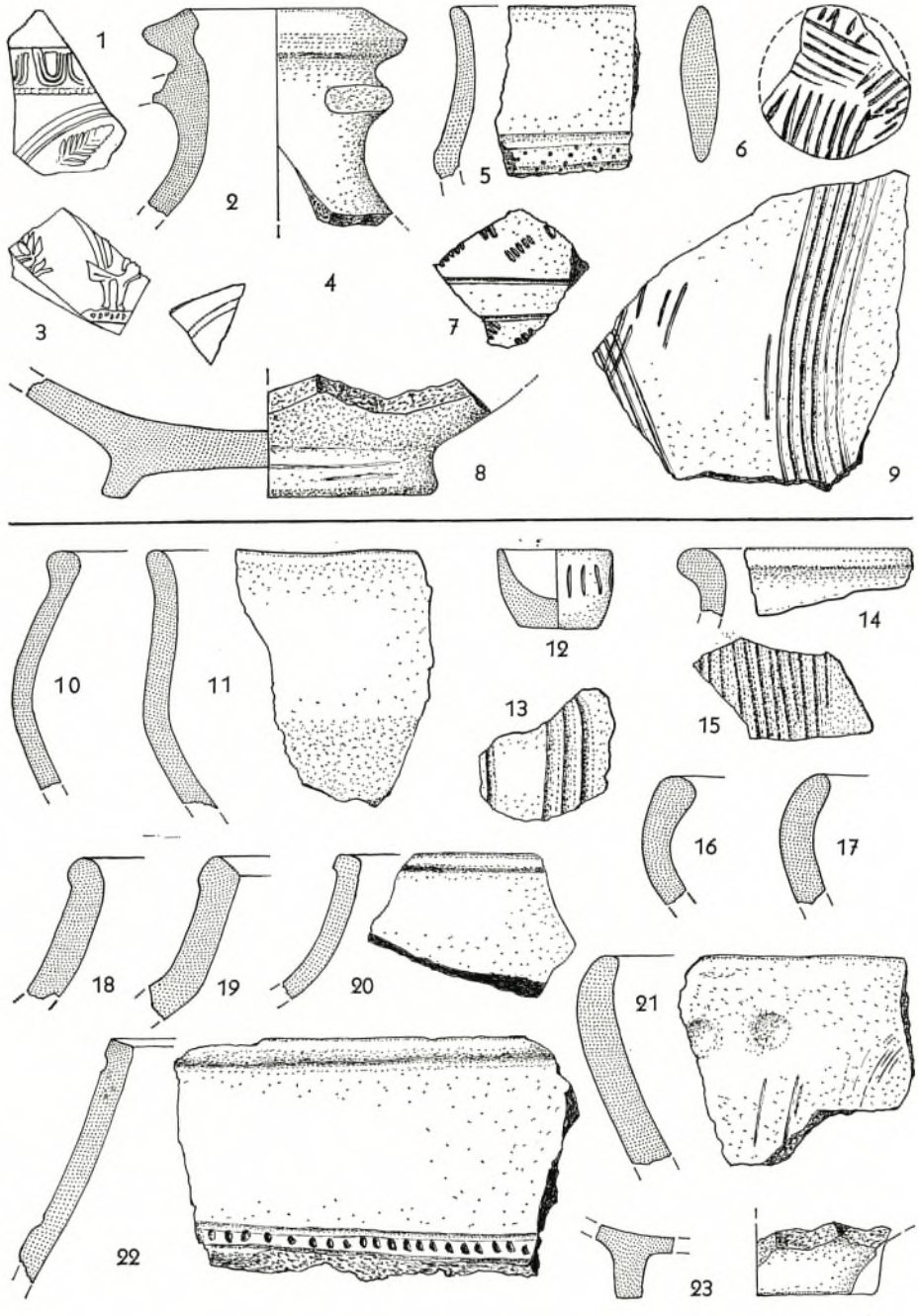

1–9 Geldersheim (37). – 10–23 Münnerstadt (59), Fst. 2.
Ton. M. 1 : 2.

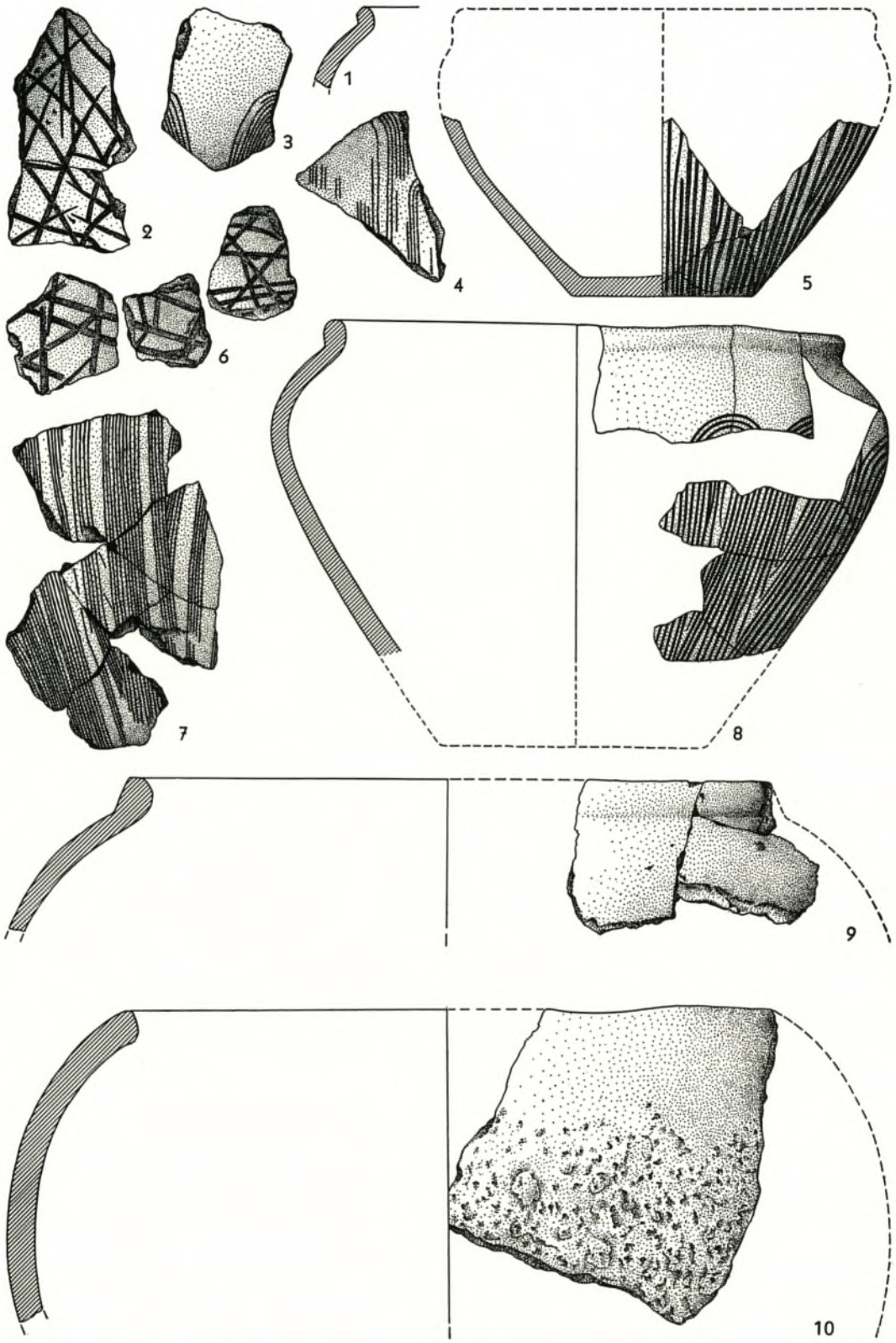

5 Staffelstein (82), Siedlung, Grube I; sonst Scheßlitz (74), Siedlung. Nach K. Schwarz. Ton. M. 1 : 3.

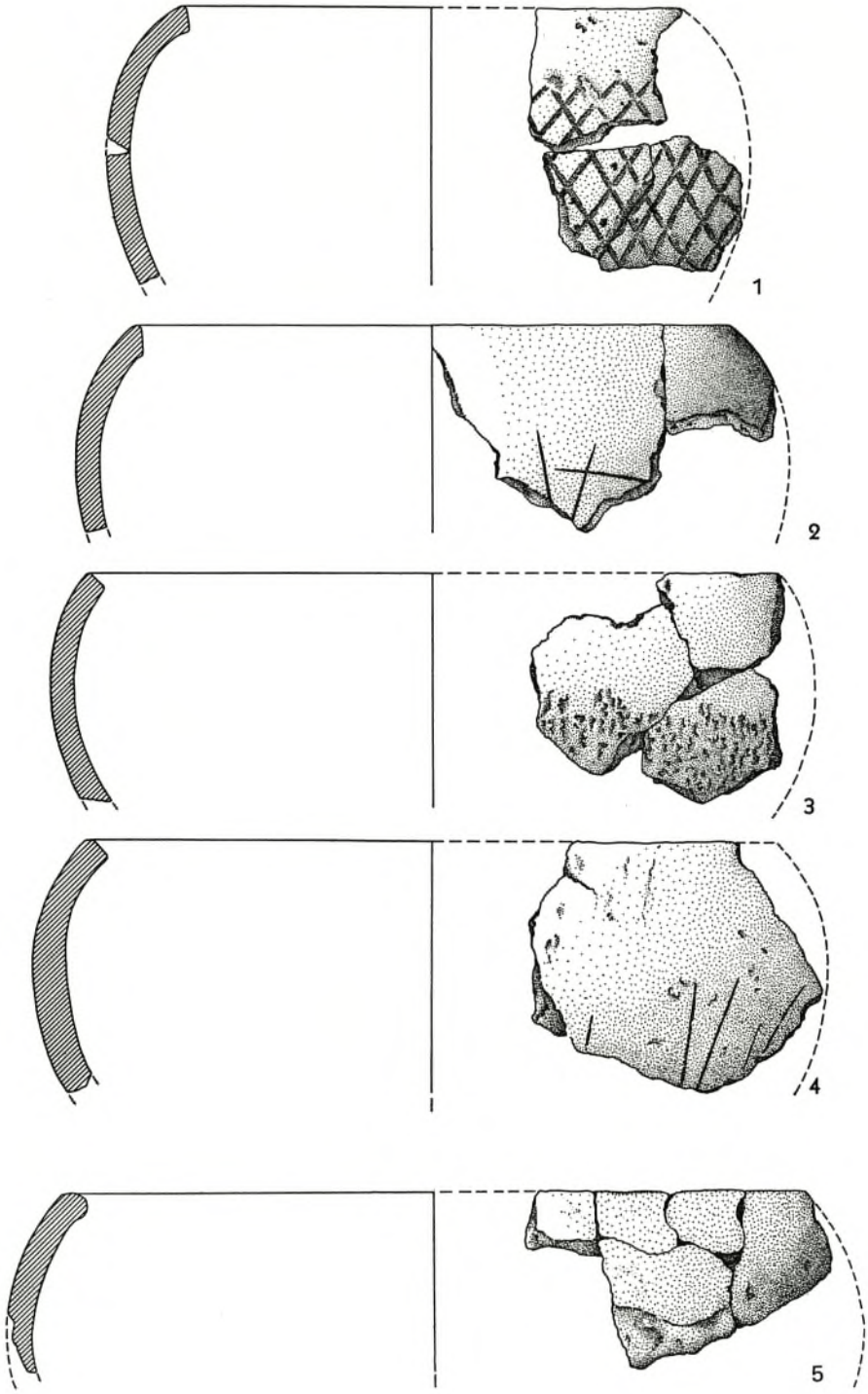

Scheßlitz (74), Siedlung. Nach K. Schwarz.
Ton. M. 1 : 3.

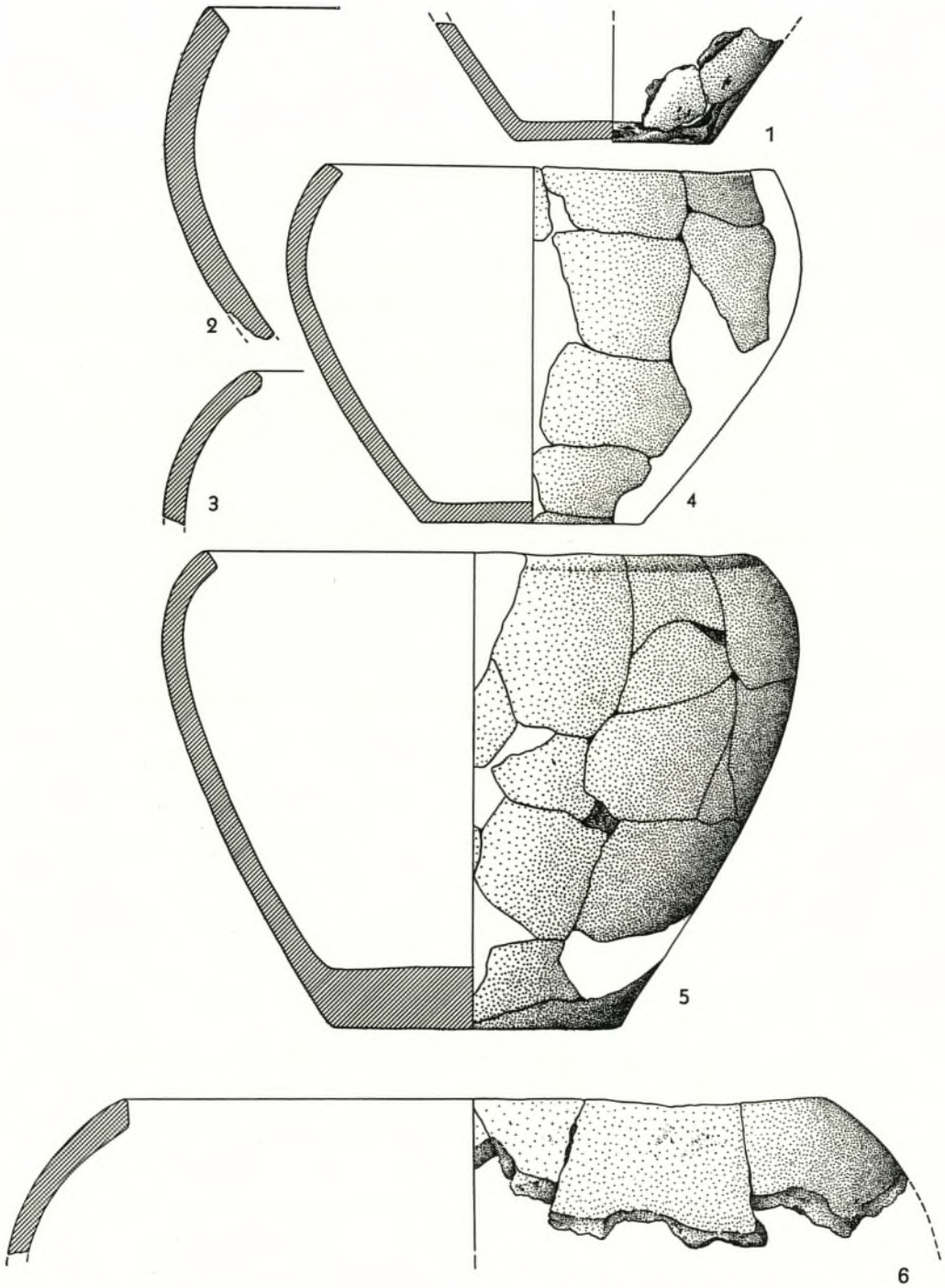

Scheßlitz (74), Siedlung. Nach K. Schwarz.
Ton. M. 1 : 3.

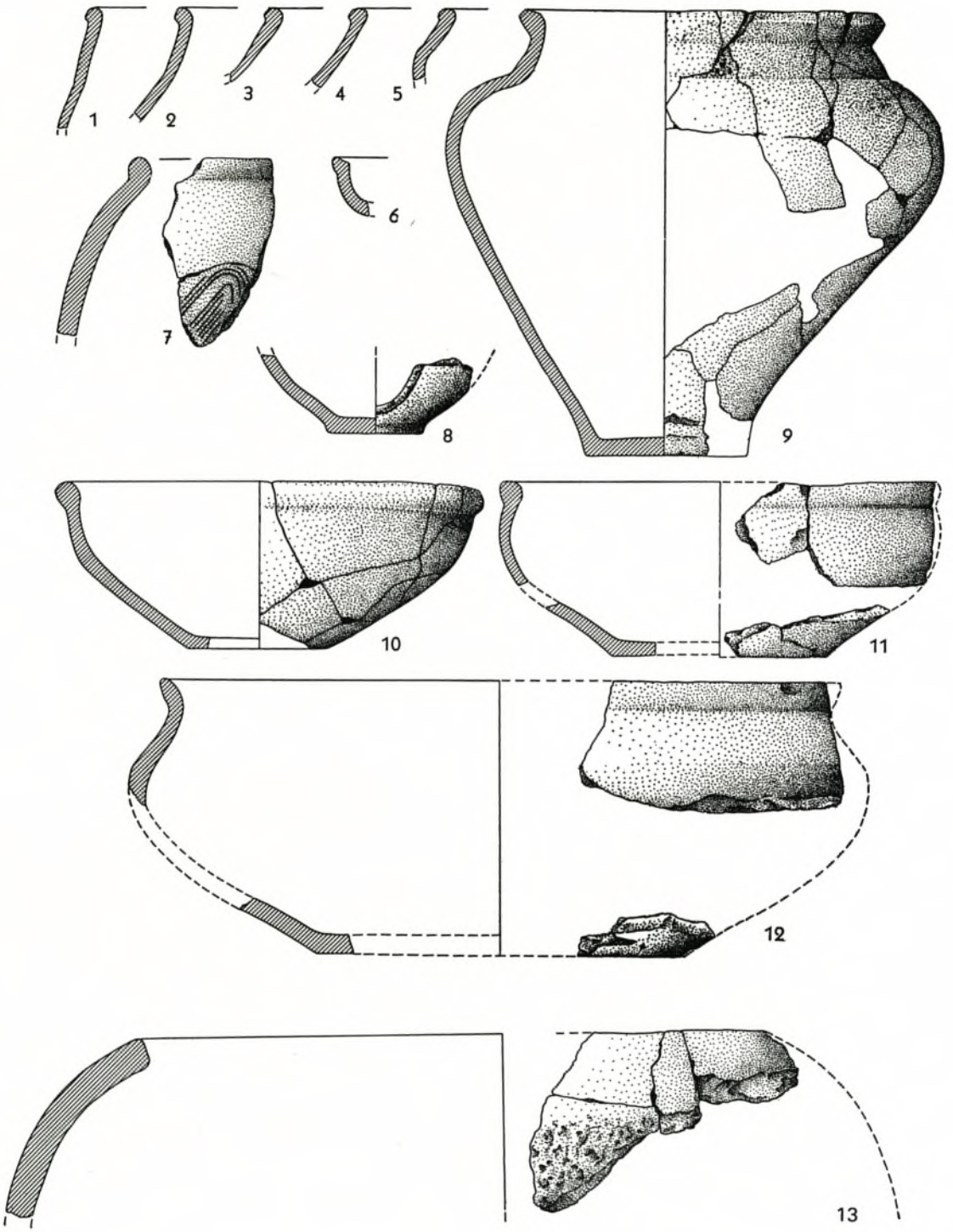

Scheßlitz (74), Siedlung. Nach K. Schwarz.
Ton. M. 1 : 3.

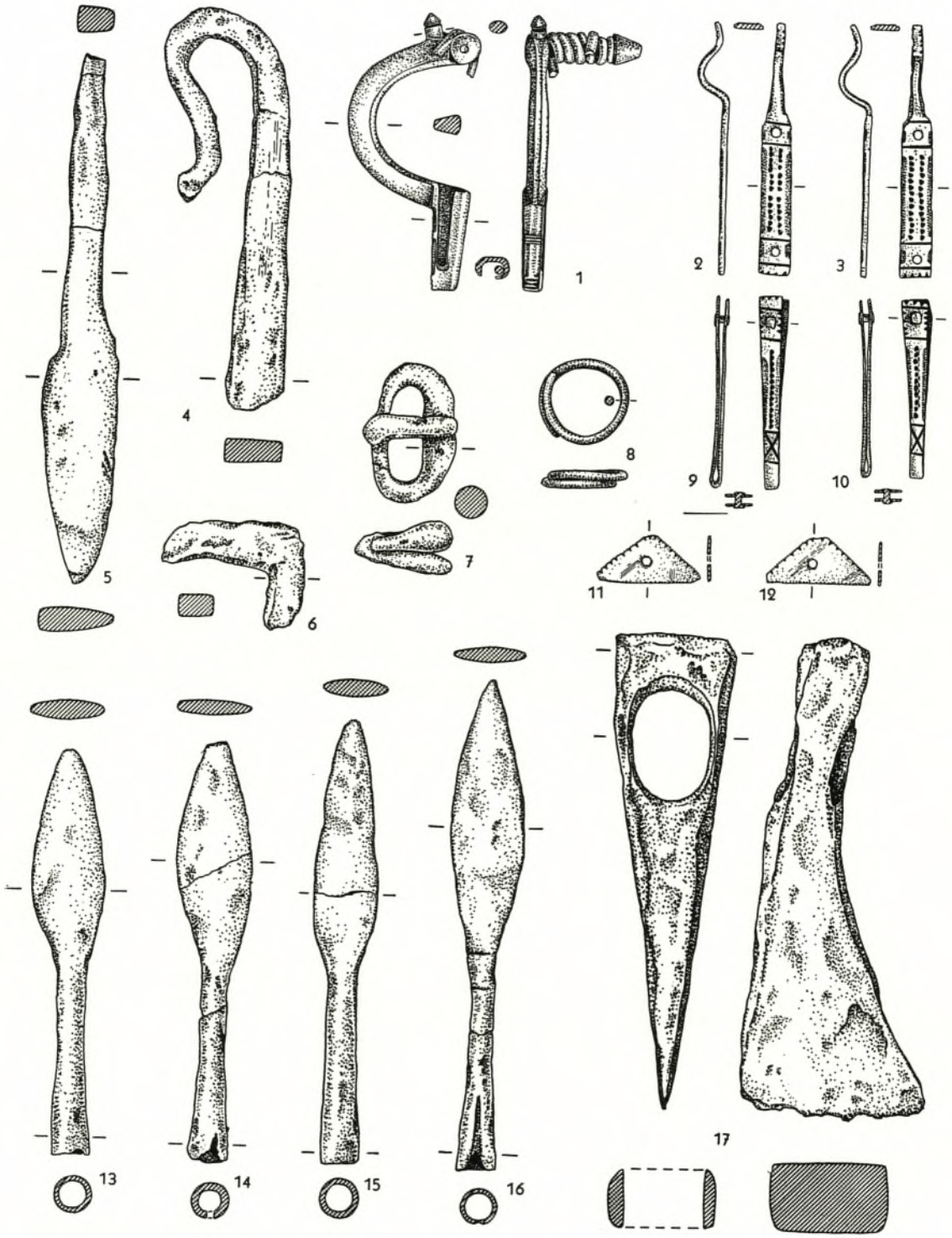

Scheßlitz (74), Körpergrab. Nach K. Schwarz.
1–3.9–12 = Bronze, 8 = Silber, sonst Eisen. M. 1:1.

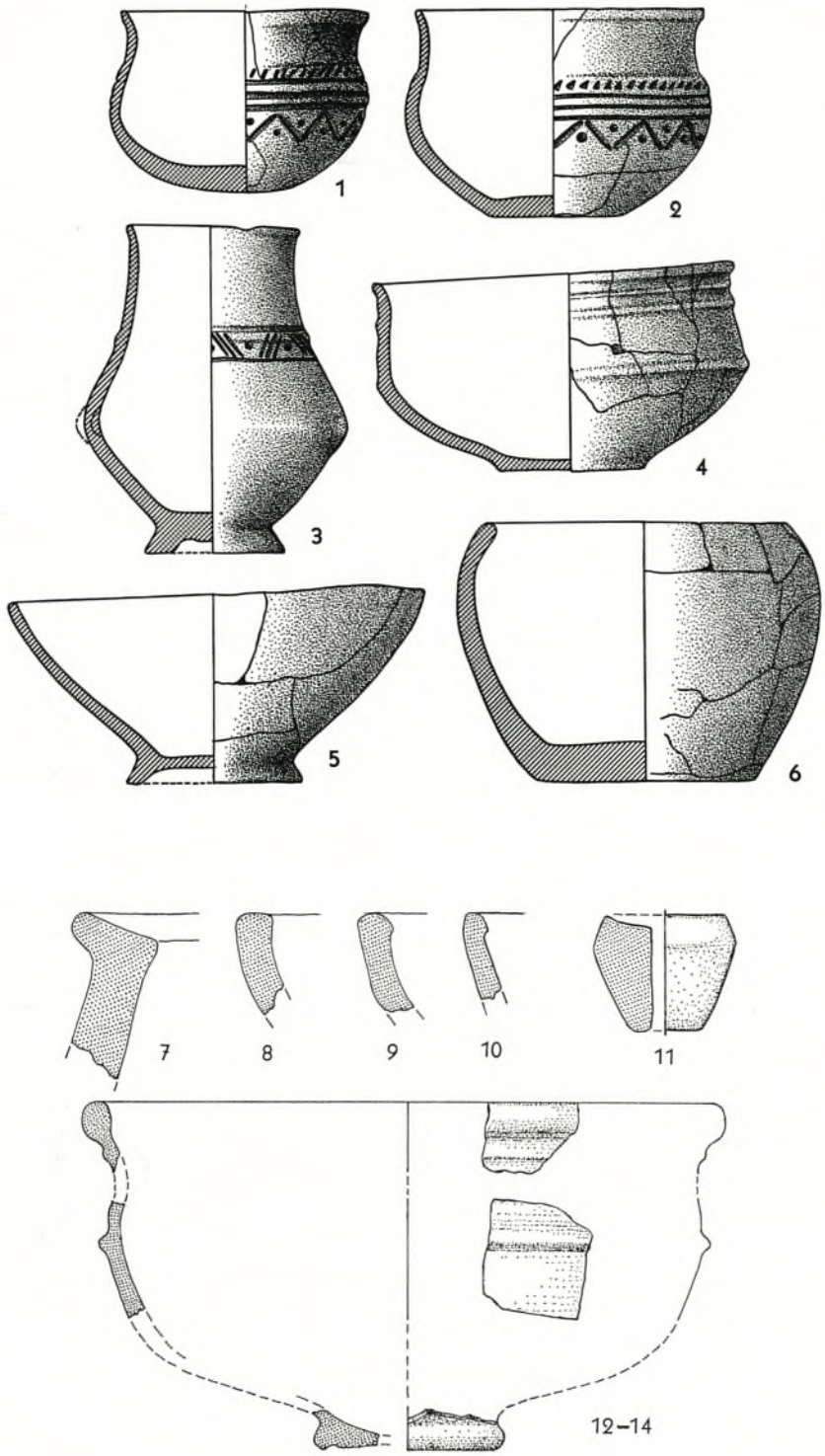

1–6 Scheßlitz (74), Körpergrab. Nach K. Schwarz. – 7–14 Zeuzleben (104).
Ton. 1–6 M. 1 : 3, 7–12 M. 1 : 2.

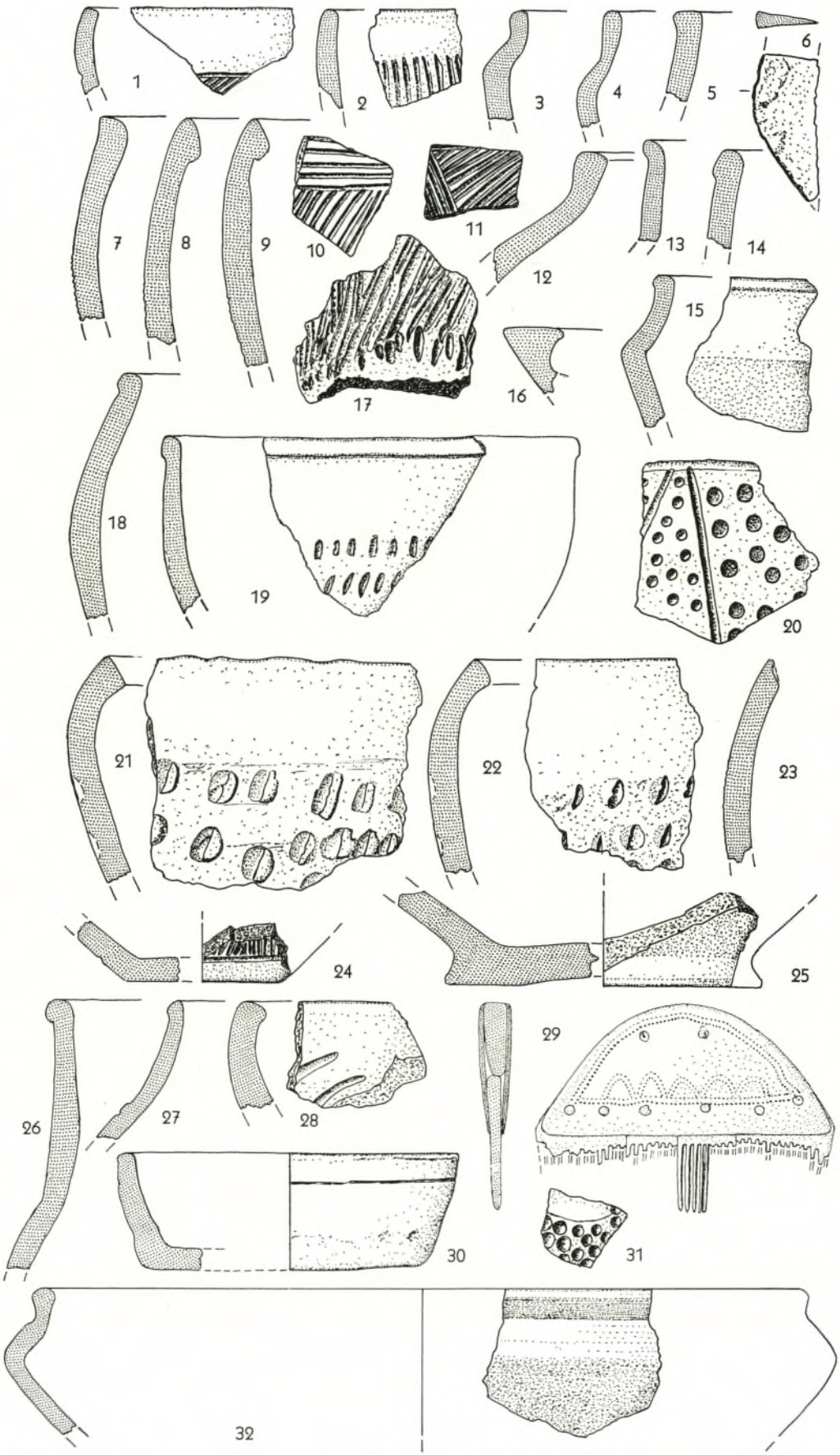

1–25 Opferbaum (66a). – 26–32 Geldersheim (37).
6 = Eisen, 29 = Hirschhorn mit Bronze, sonst Ton. M. 1 : 2.

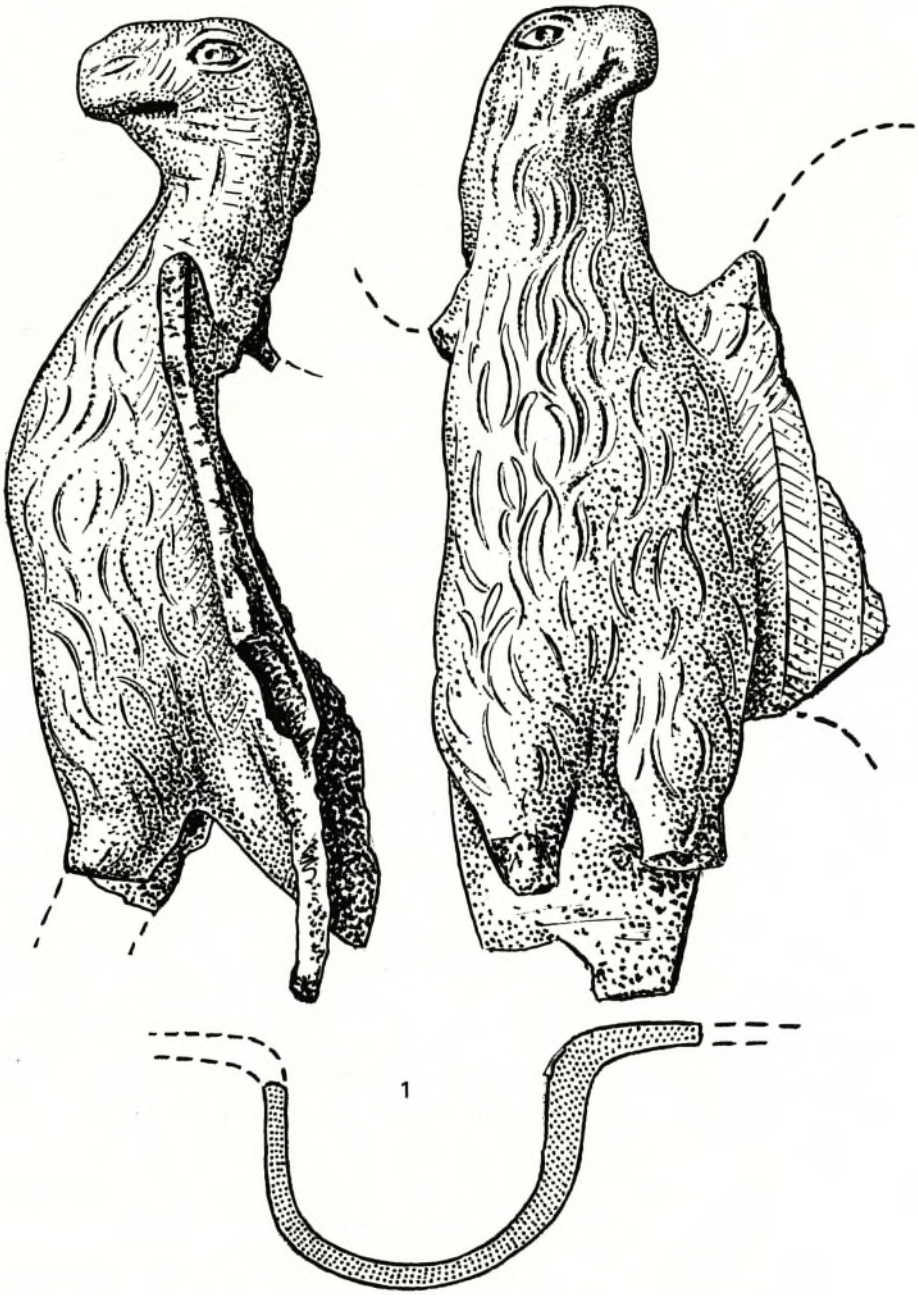

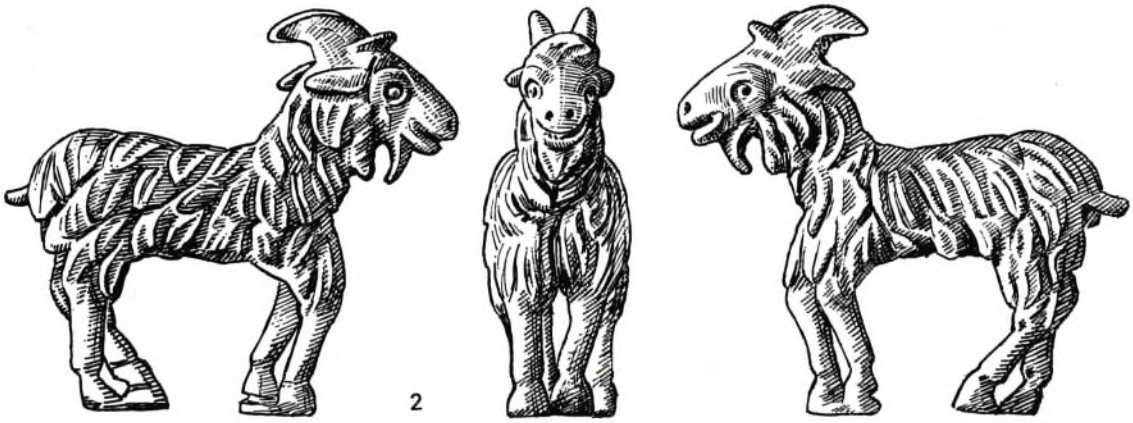

1 Frankenwinheim (29). – 2 Hirschaid (47).
Bronze. M. 1 : 1.

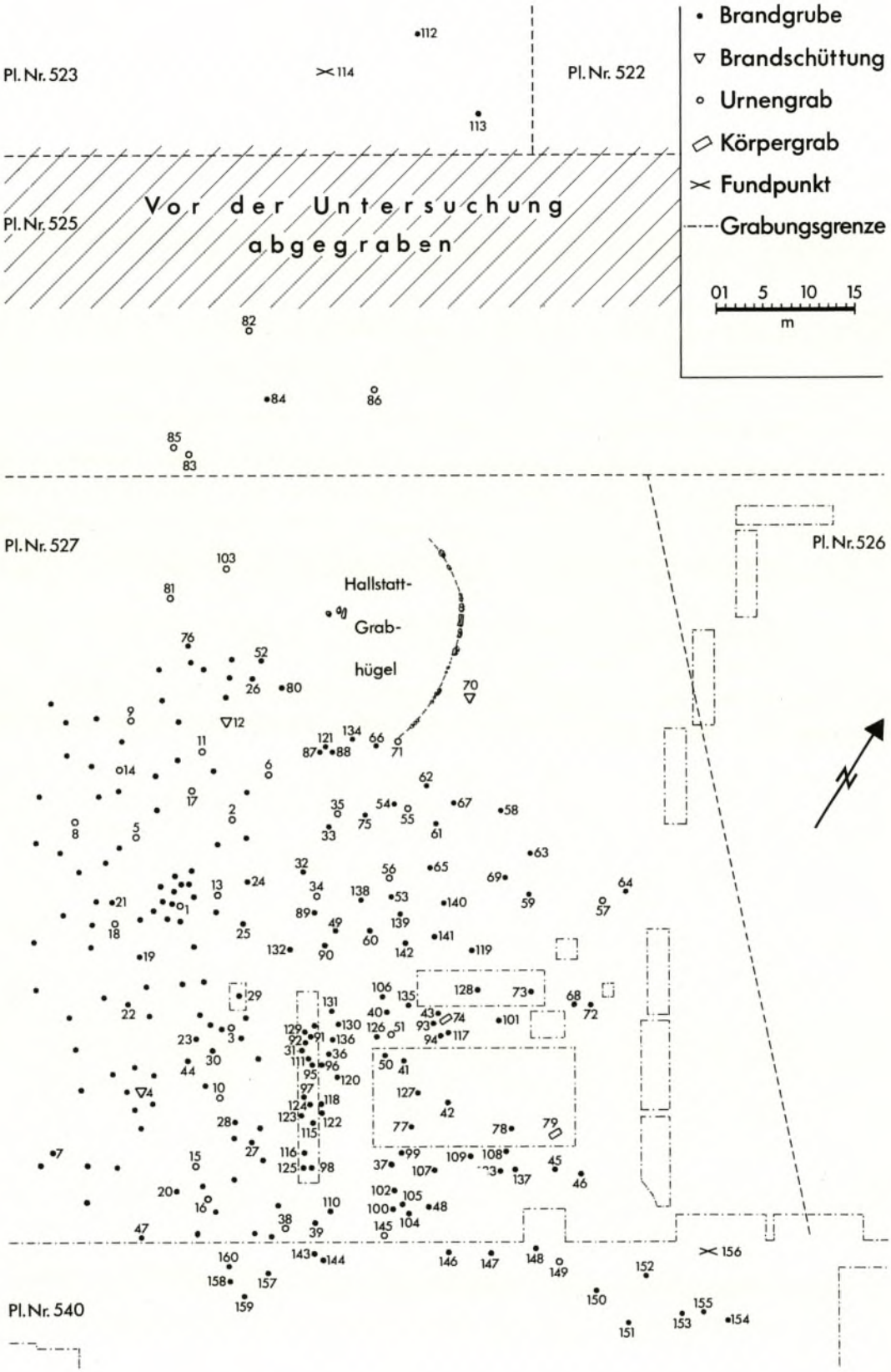

Altendorf (1), Plan des Gräberfeldes.

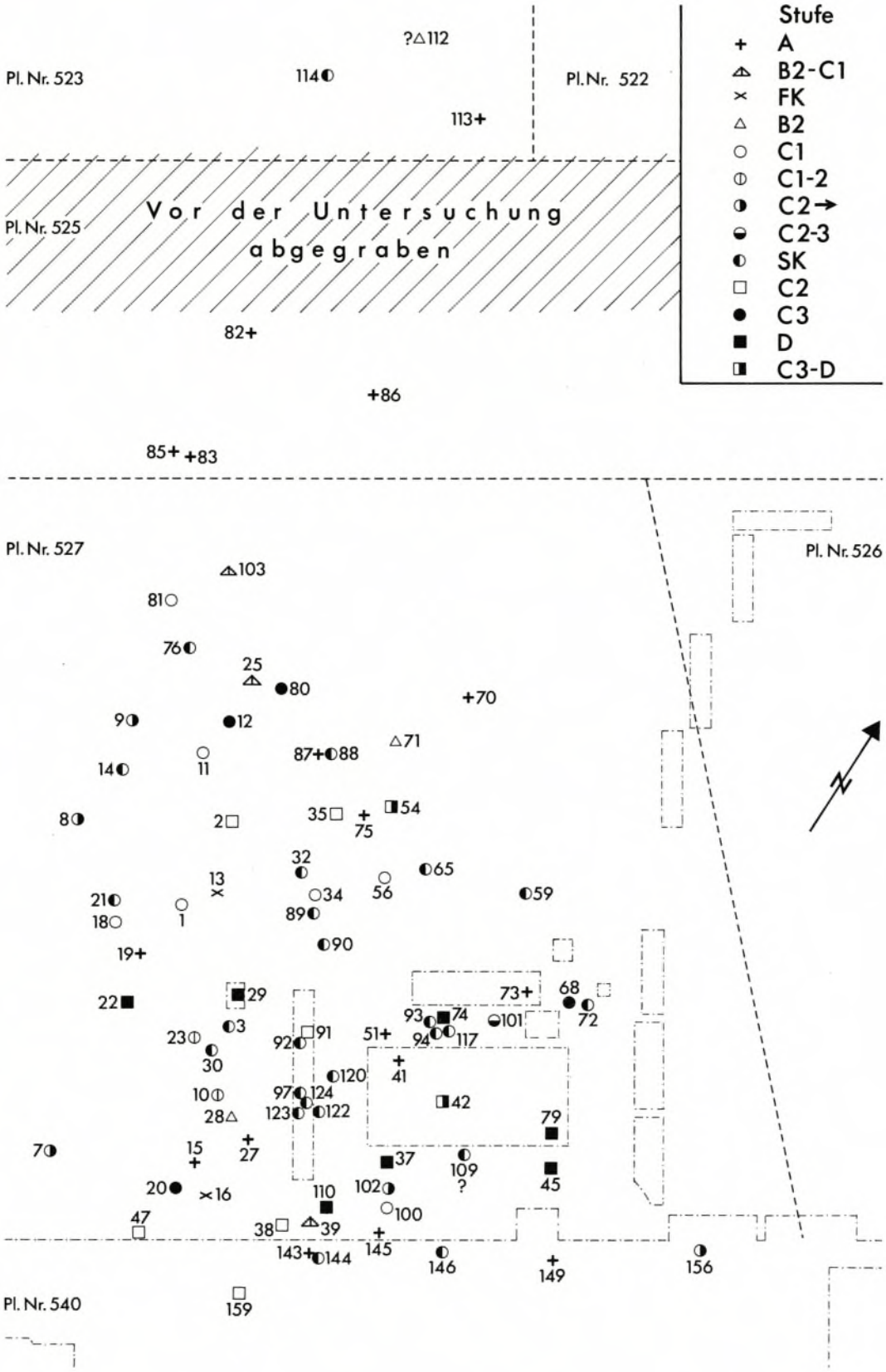

Altendorf (1), Plan des Gräberfeldes mit den datierbaren Gräbern.

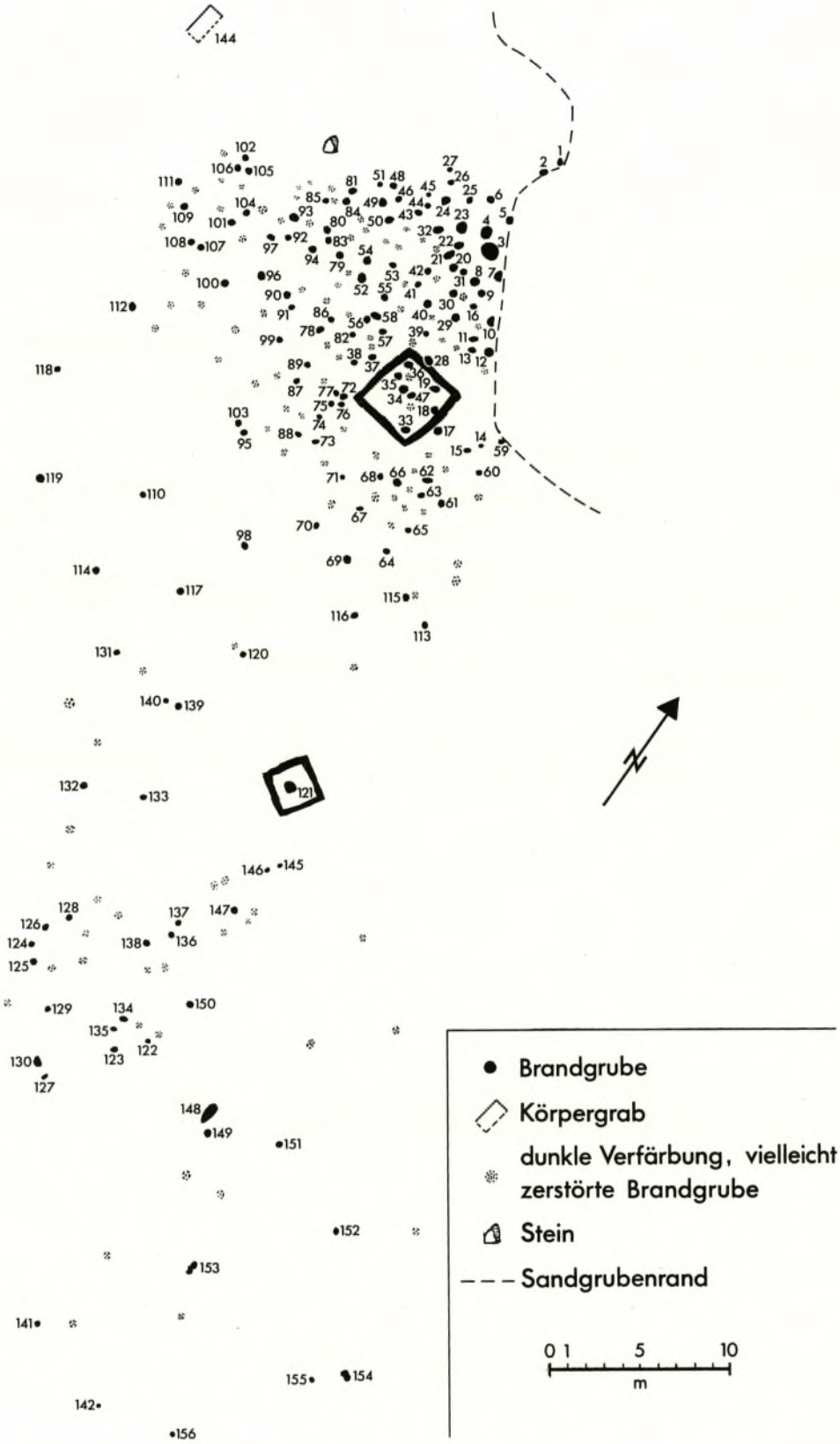

Kleinlangheim (2), Plan des Gräberfeldes.

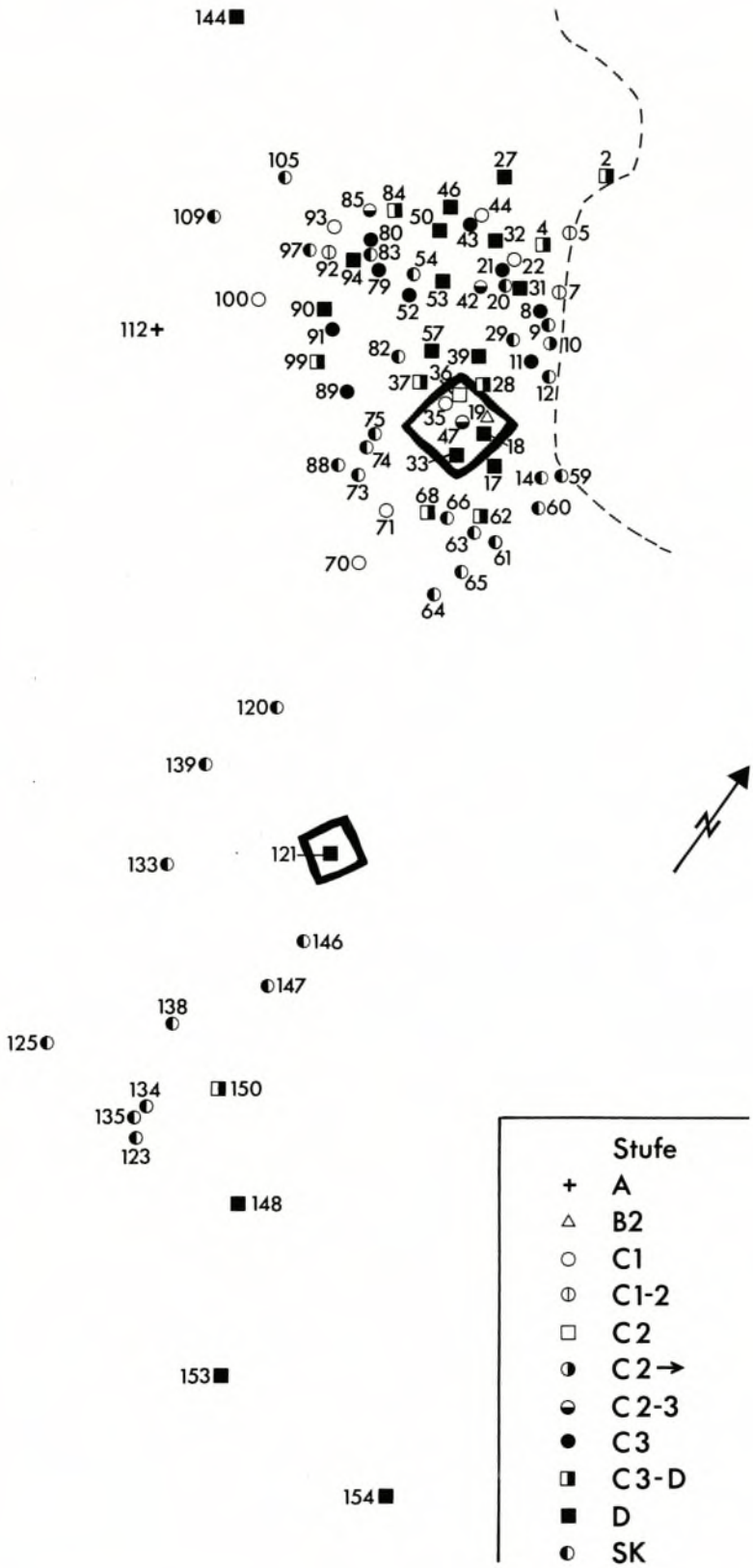

Kleinlangheim (2), Plan des Gräberfeldes mit den datierbaren Gräbern.

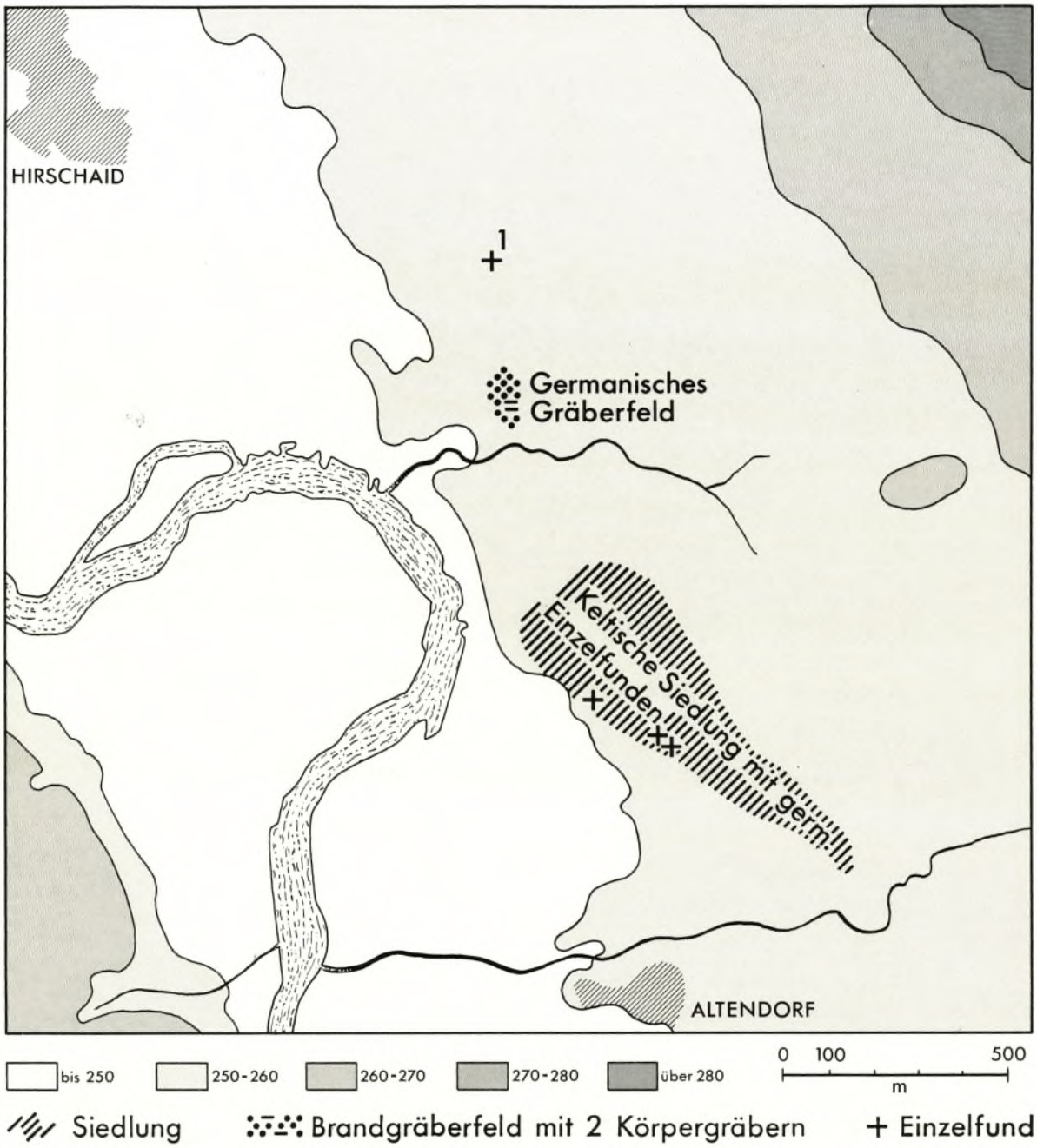

Altendorf (1 und 6), Lage der keltischen und germanischen Funde. 1 keltischer Graphittontopf.

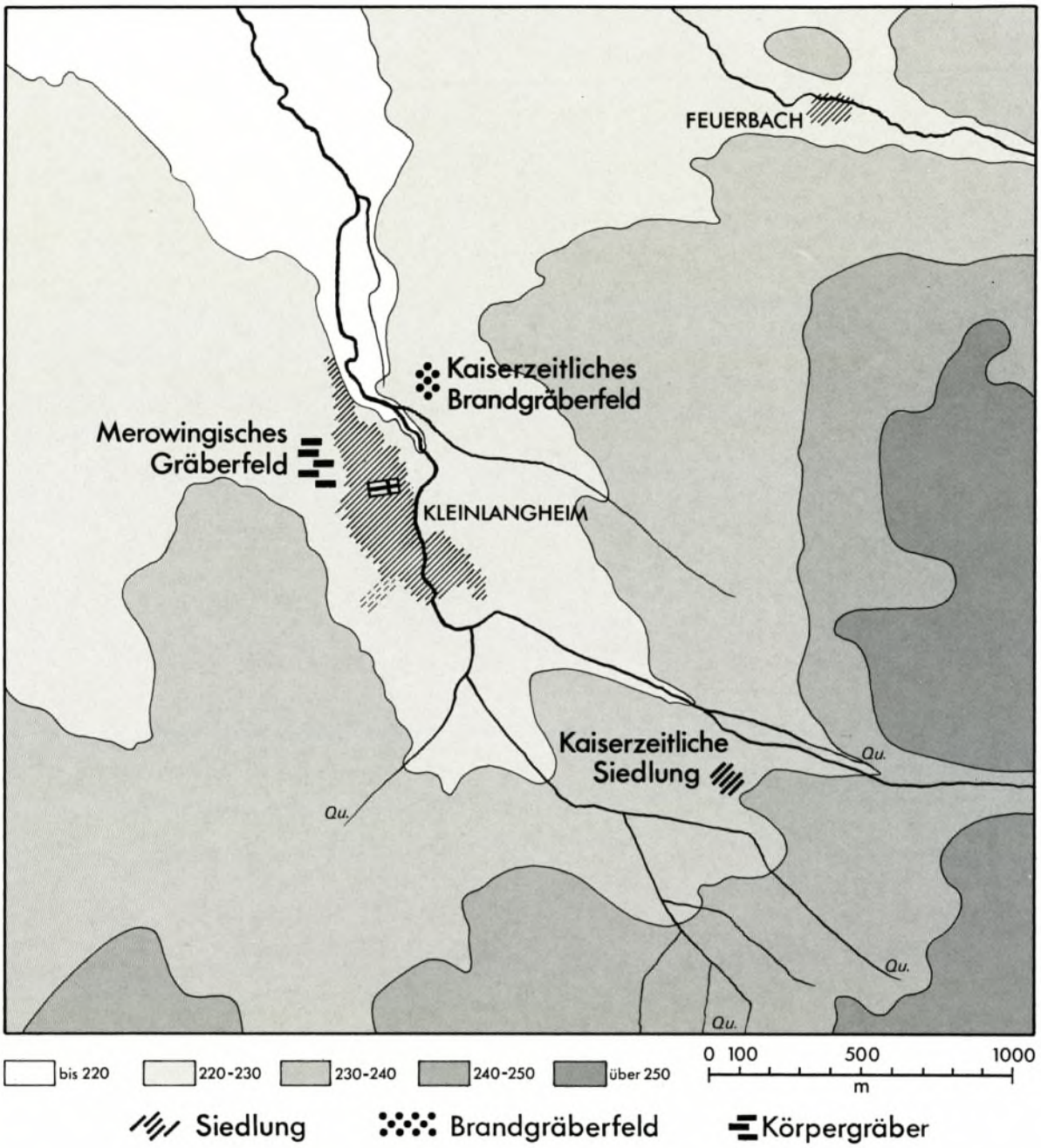

Siedlungskammer Kleinlangheim (2 und 52).

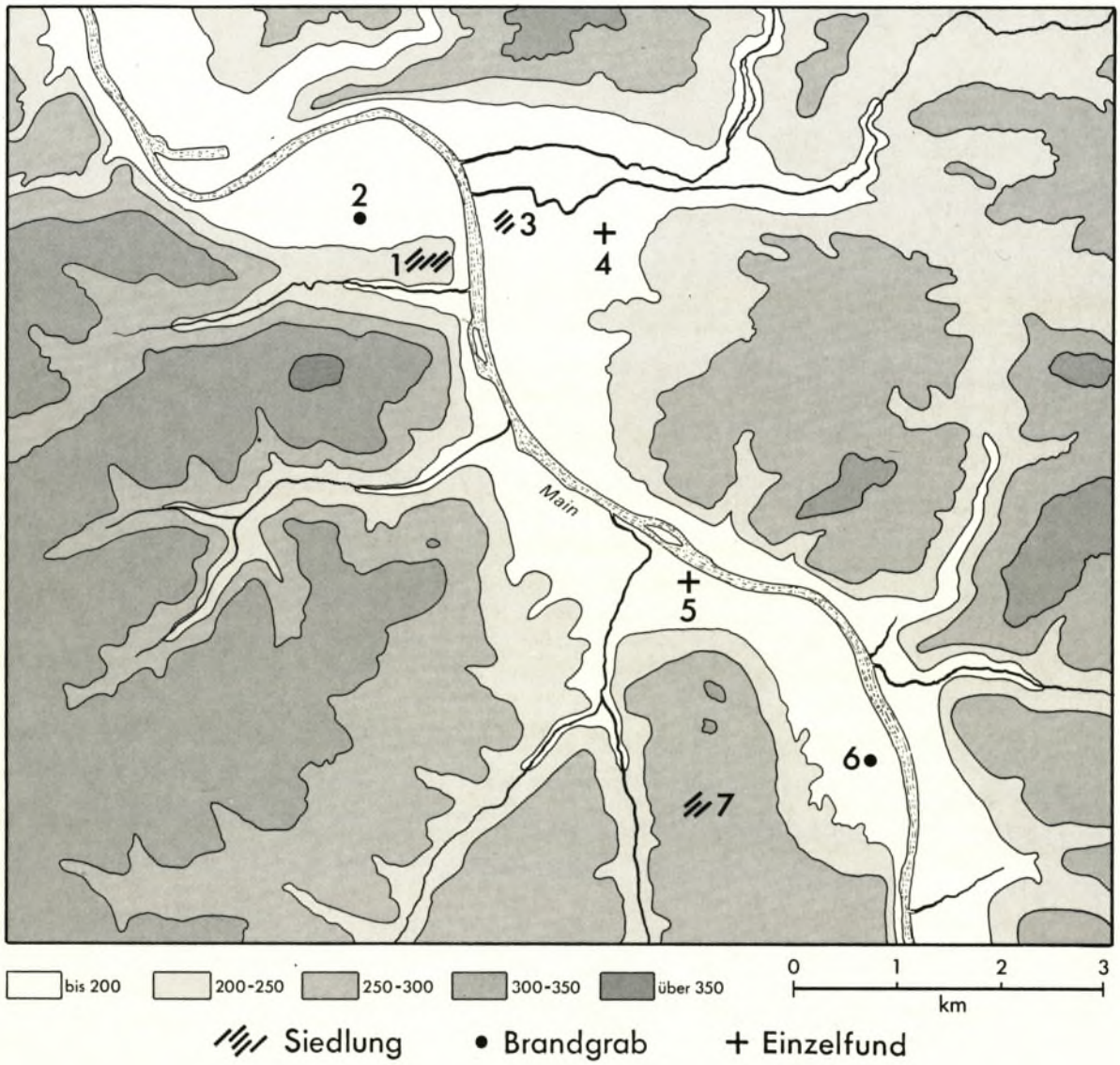

Das Würzburger Maintalbecken (99–101): 1 Marienberg, 2 Frankfurter Straße, 3 Rathaus, 4 römische Münze am Rennweger Tor, 5 Würzburg-Heidingsfeld, 6 Breite Heide, 7 Heuchelhof.

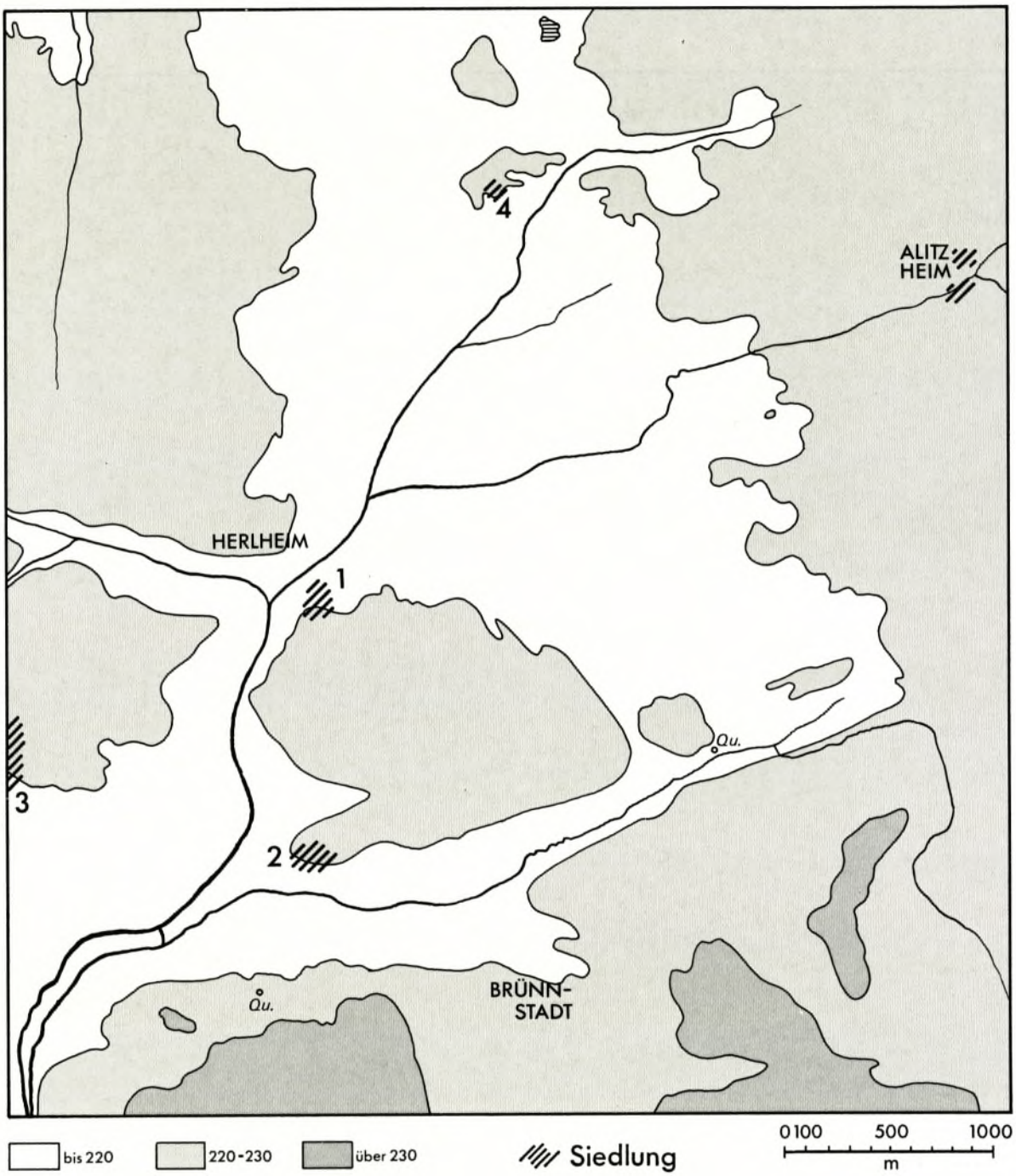

Siedlungskammer Herlheim (46) – Brünnstadt (16) – Alitzheim (5).

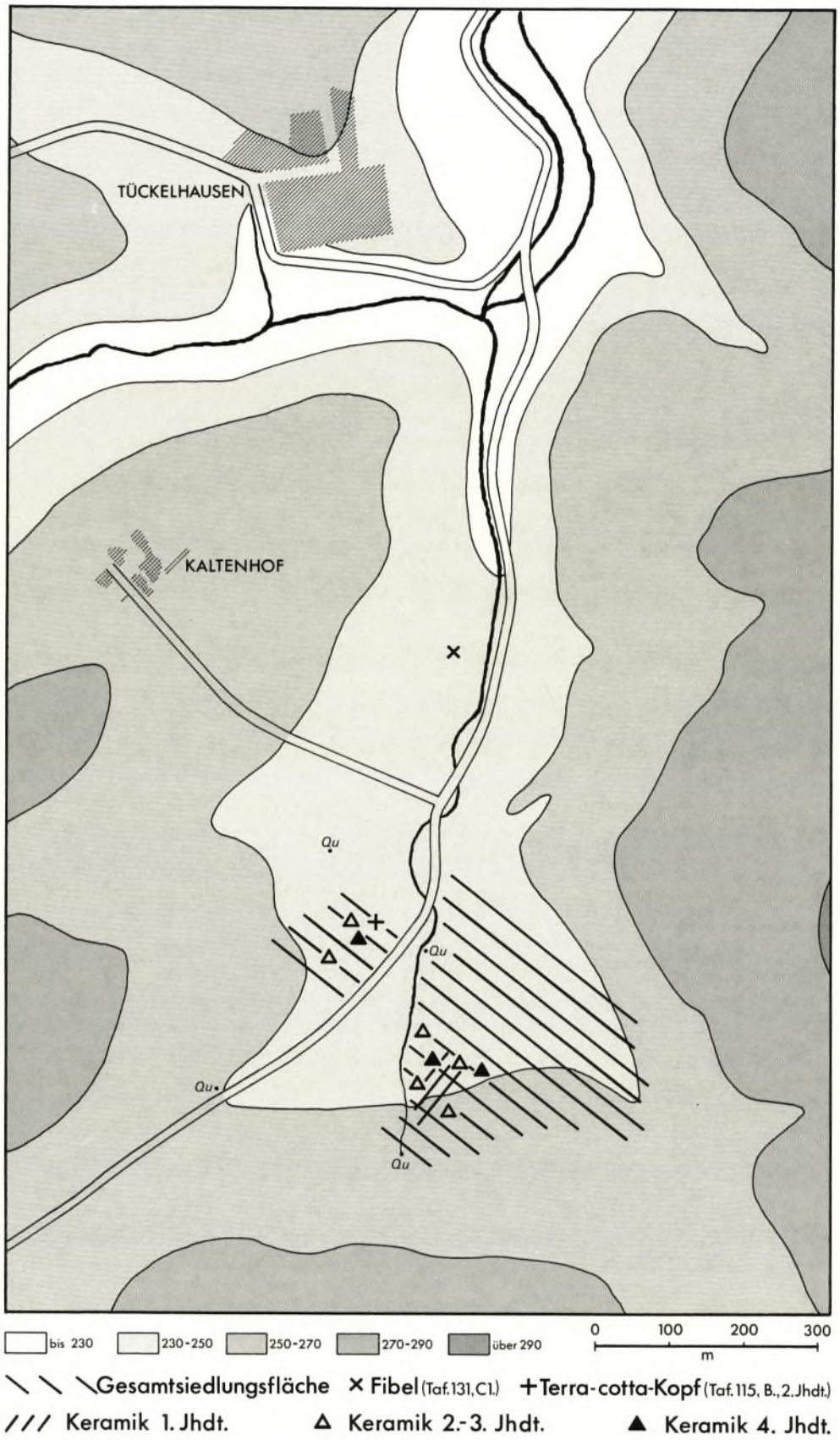

Lage des Siedlungsgeländes von Gaukönigshofen/Tückelhausen (34).
Grundkarte nach Führer z. vor- u. frühgesch. Denkmälern 27 (1975) 76.

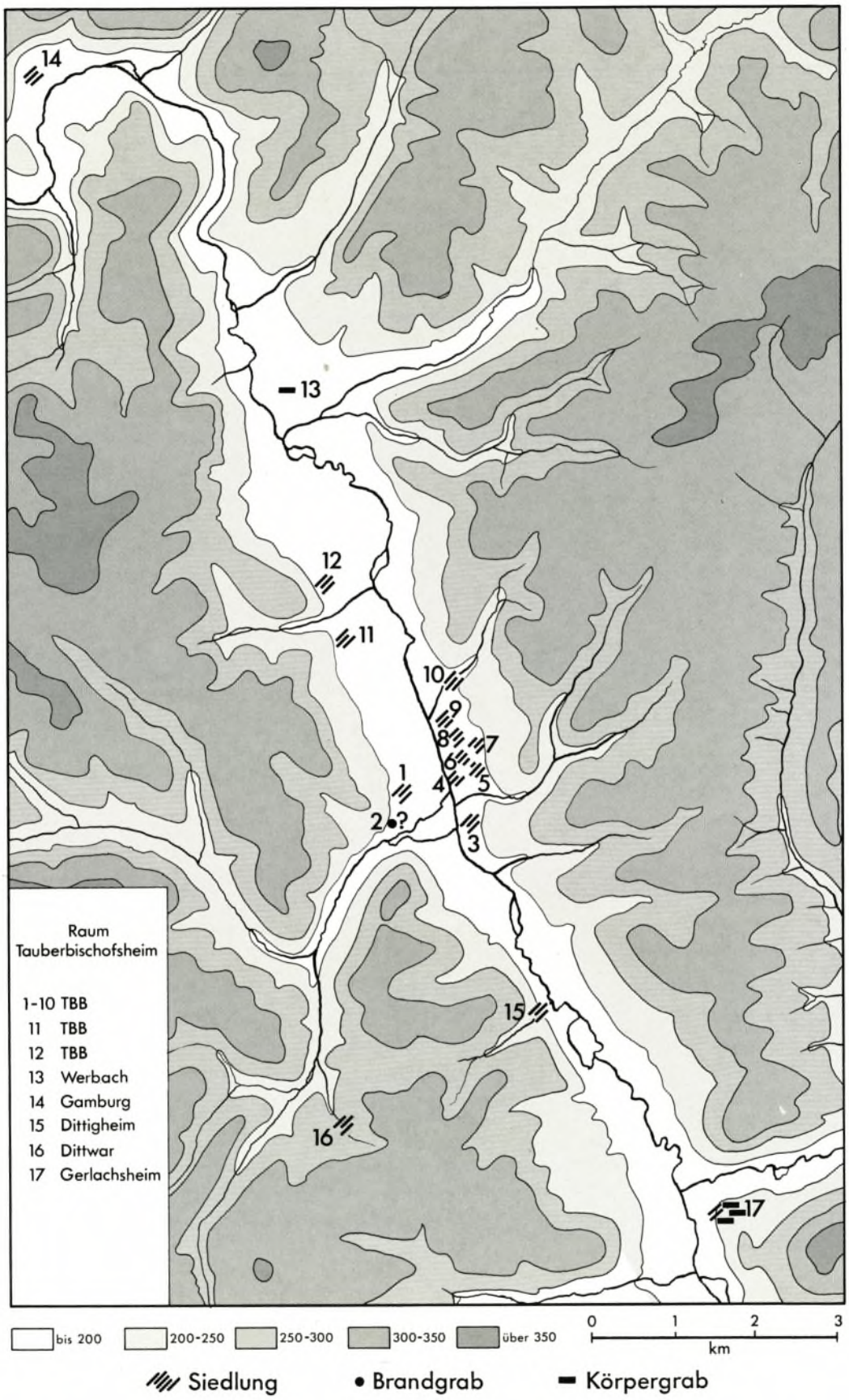

Lage der Fundstellen im Taubertal um Tauberbischofsheim (19, 20, 32, 38, 85 und 94).

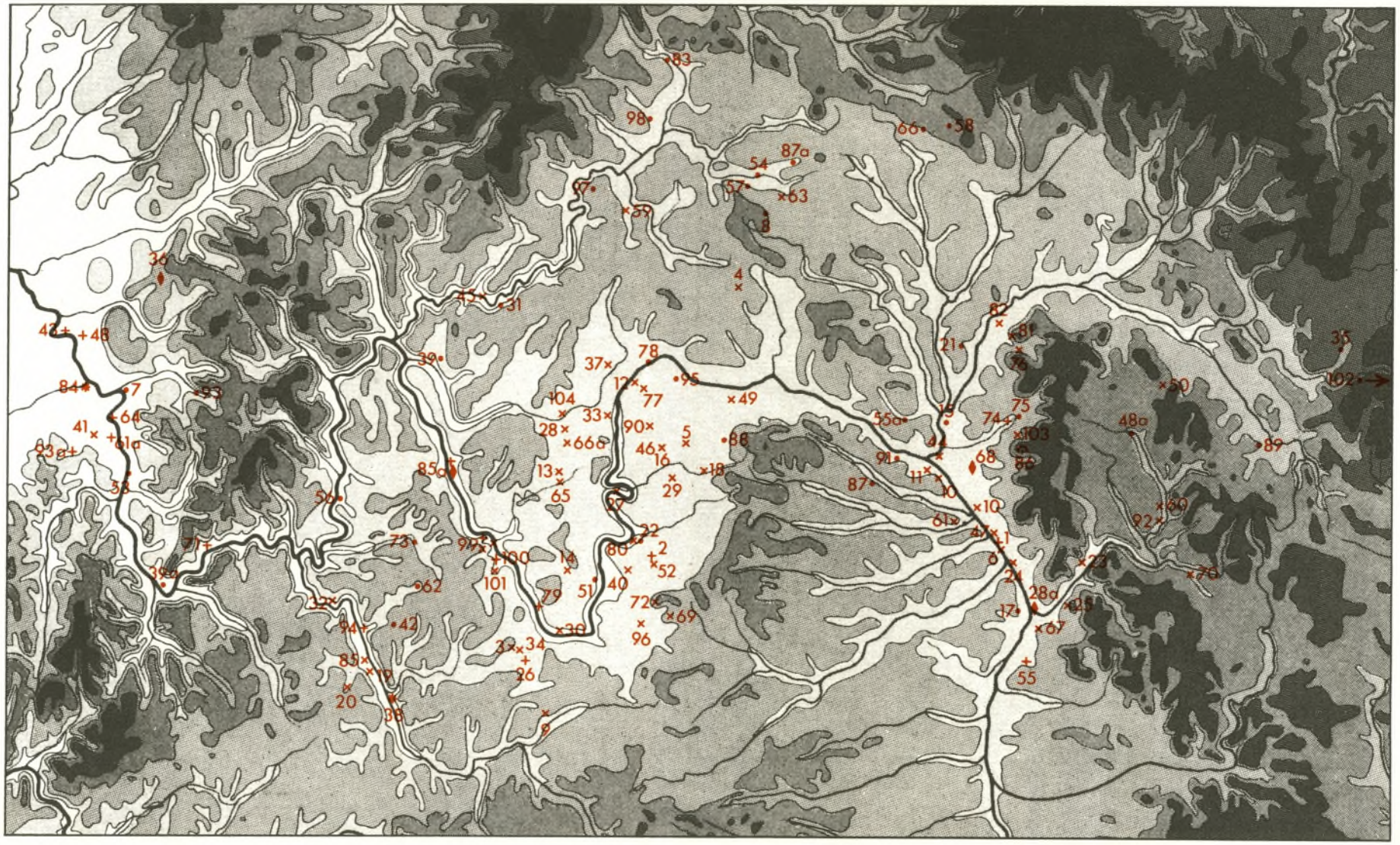

Verbreitung aller behandelten Bodenfunde in Mainfranken.
+ Grabfund, × Siedlung, • Einzelfund (15 Bronzehalsring, 22 Kerbschnittbronze, 42 Mühle, 75 Gürtelbronze, sonst römische Münzen), ∩ Kulthöhle, ♦ Münzhort.

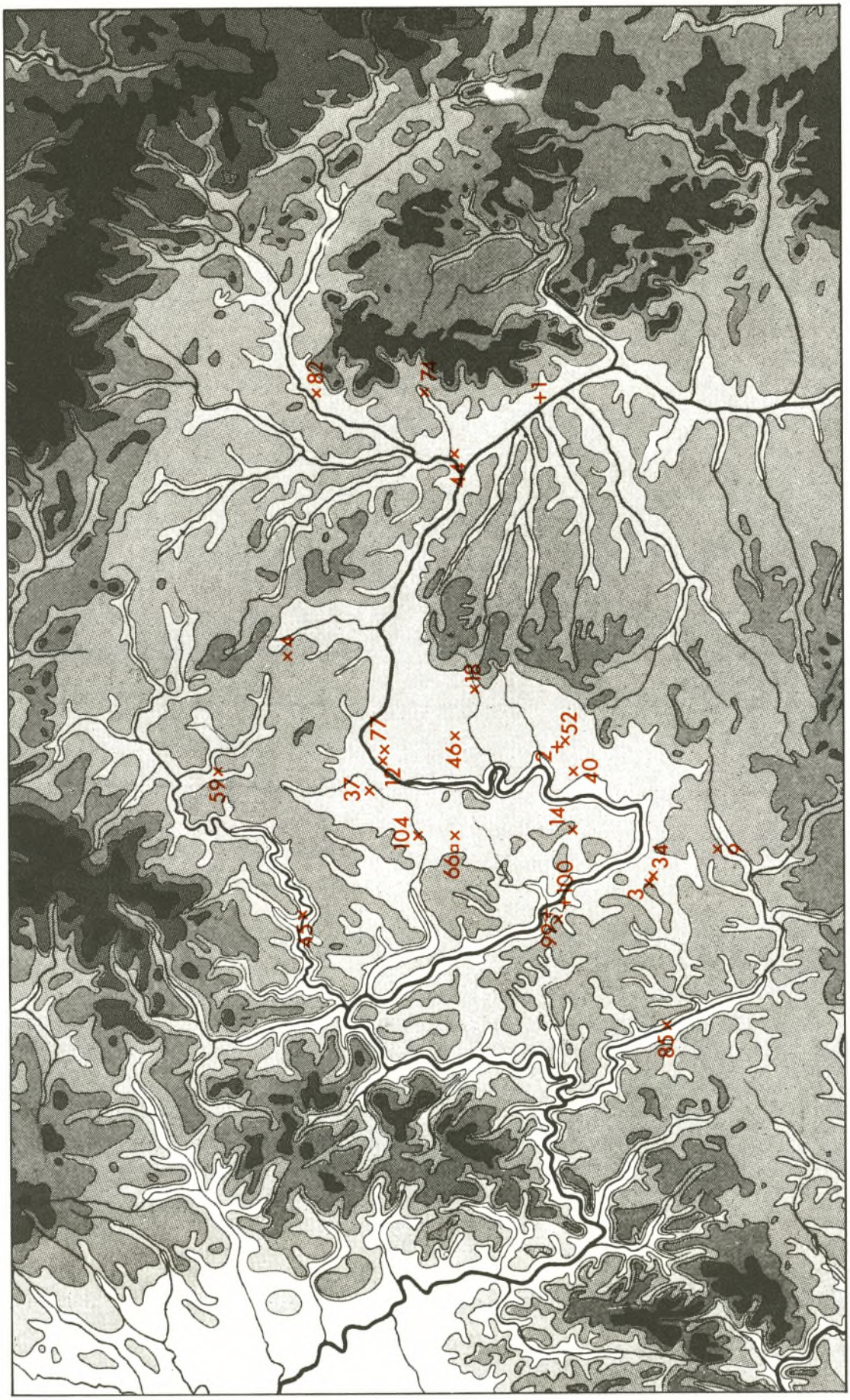

Verbreitung der mainfränkischen Germanenfunde der Stufe A.
+ Grabfund, × Siedlungsfund.

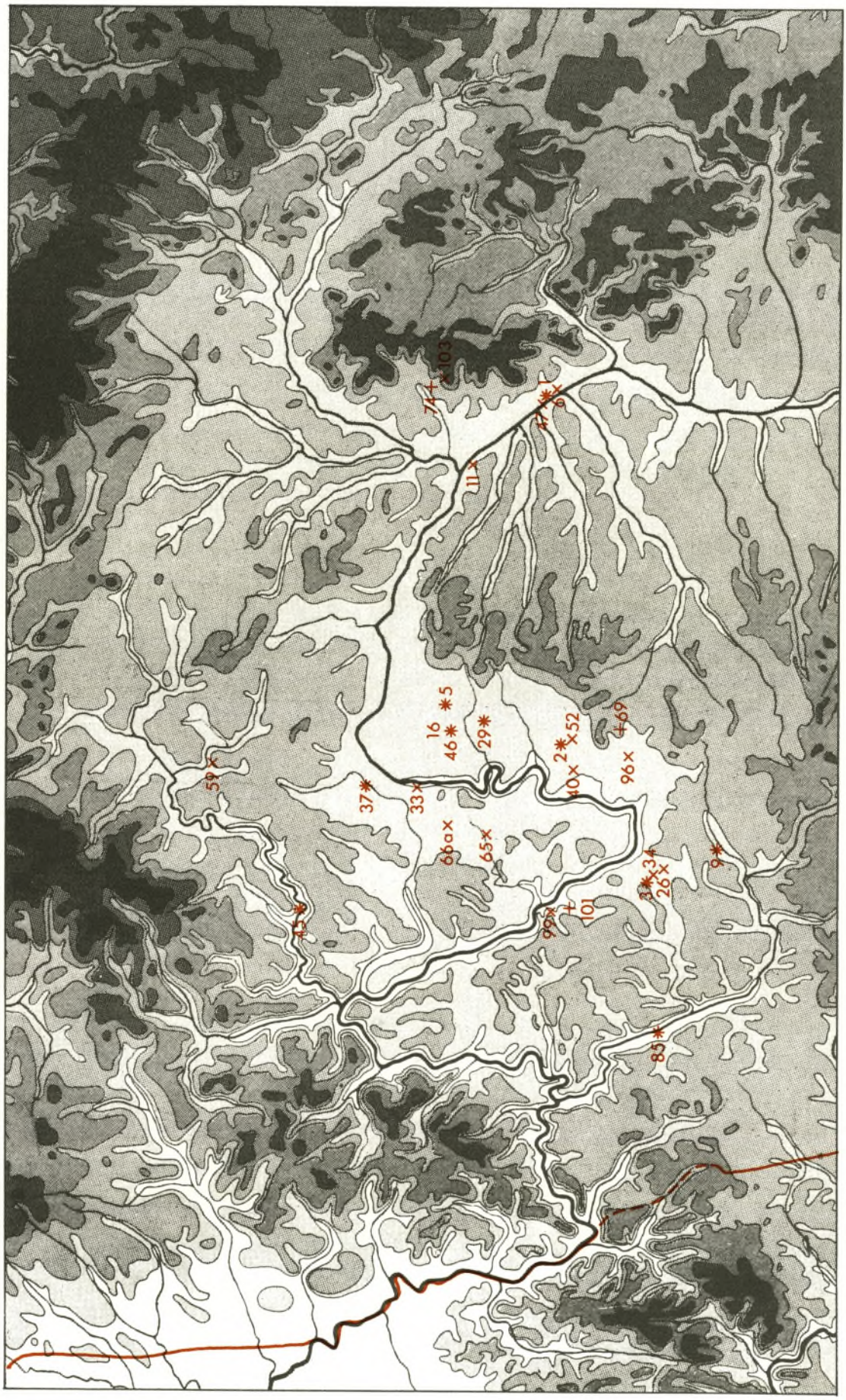

Verbreitung der mainfränkischen Germanenfunde der Stufen B 2 und C 1.
+ B 2, × C 1.

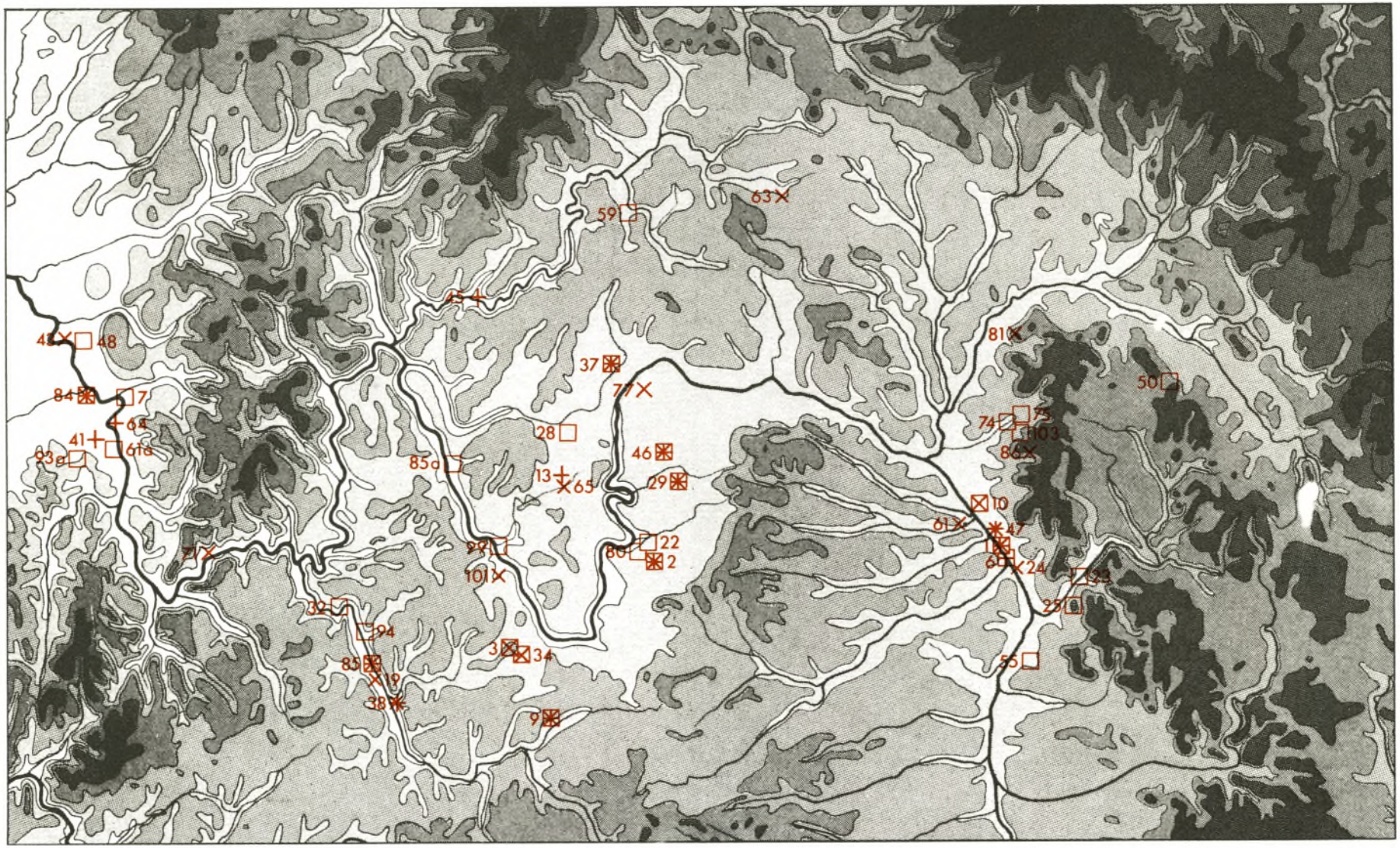

Verbreitung der mainfränkischen Germanenfunde der Stufen C2 bis D.
+ C2, × C3, □ D.

14 Erwin Keller
Die spätrömischen Grabfunde in Südbayern

15 Hans Klumbach (Hrsg.)
Spätrömische Gardehelme

16 Ernst Penninger
Der Dürrnberg bei Hallein I
Katalog der Grabfunde aus der Hallstatt- und Latènezeit

17 Fritz Moosleitner–Ludwig Pauli–Ernst Penninger
Der Dürrnberg bei Hallein II
Katalog der Grabfunde aus der Hallstatt- und Latènezeit

18 Ludwig Pauli
Der Dürrnberg bei Hallein III
Auswertung der Grabfunde

19 Horst Wolfgang Böhme
Germanische Grabfunde des 4. und 5. Jahrhunderts
zwischen unterer Elbe und Loire
Studien zur Chronologie und Bevölkerungsgeschichte

21 Bernhard Overbeck
Geschichte des Alpenrheintals in römischer Zeit
auf Grund der archäologischen Zeugnisse
Teil II: Die Fundmünzen

22 Agnes Cs. Sós
Die slawische Bevölkerung Westungarns
im 9. Jahrhundert

23 Joachim Werner (Hrsg.)
Die Ausgrabungen in St. Ulrich und Afra
in Augsburg 1961–1968

25 Majolie Lenerz – de Wilde
Zirkelornamentik in der Kunst der Latènezeit

28 Ludwig Pauli
Keltischer Volksglaube
Amulette und Sonderbestattungen

Ergänzungsband 1
Georg Kossack und Günter Ulbert (Hrsg.)
Studien zur vor- und frühgeschichtlichen
Archäologie
Festschrift für Joachim Werner zum 65. Geburtstag
Teil I: Allgemeines, Vorgeschichte, Römerzeit
Teil II: Frühmittelalter

VERLAG C. H. BECK MÜNCHEN